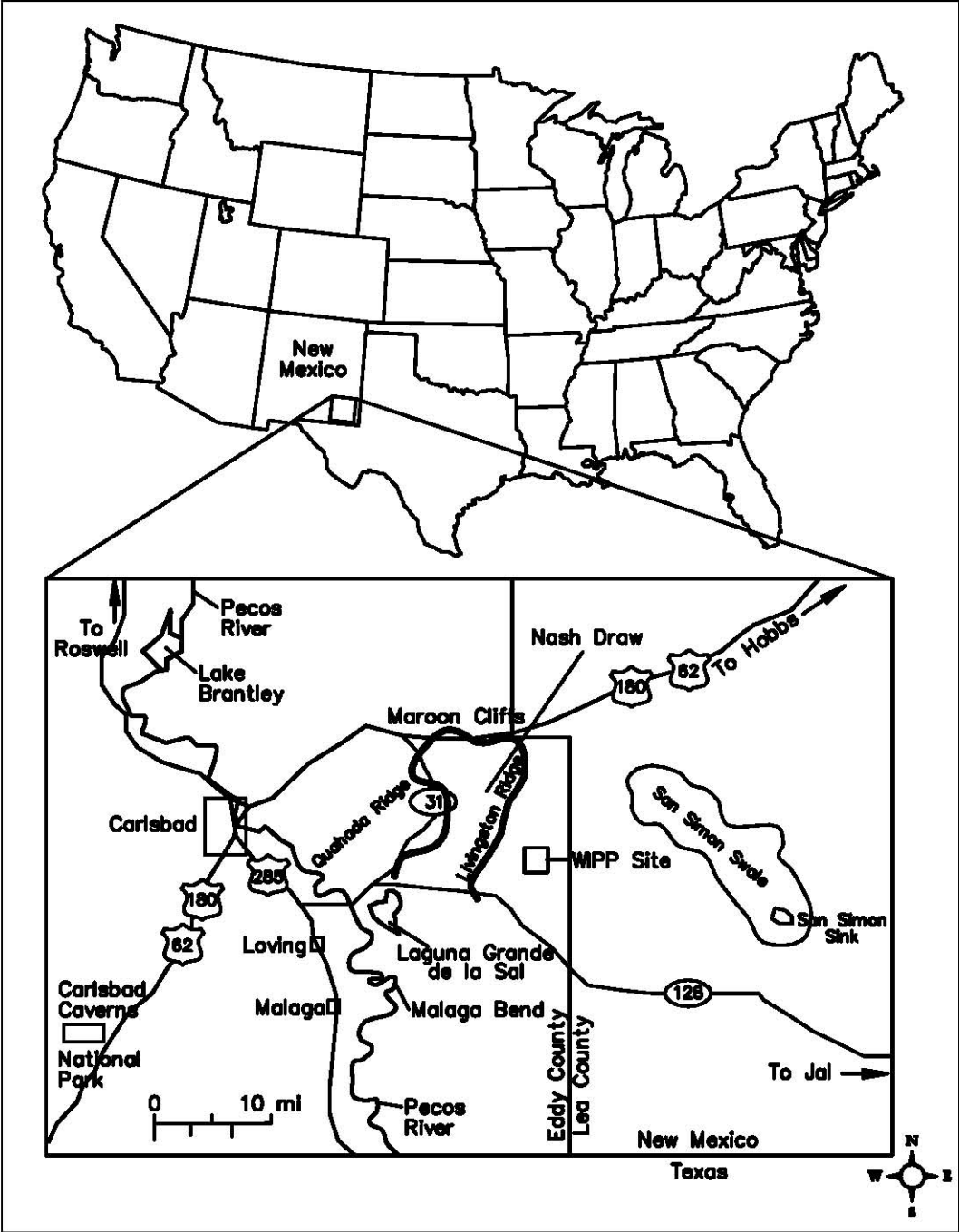


1
2
3

RENEWAL APPLICATION
APPENDIX 2
MAPS

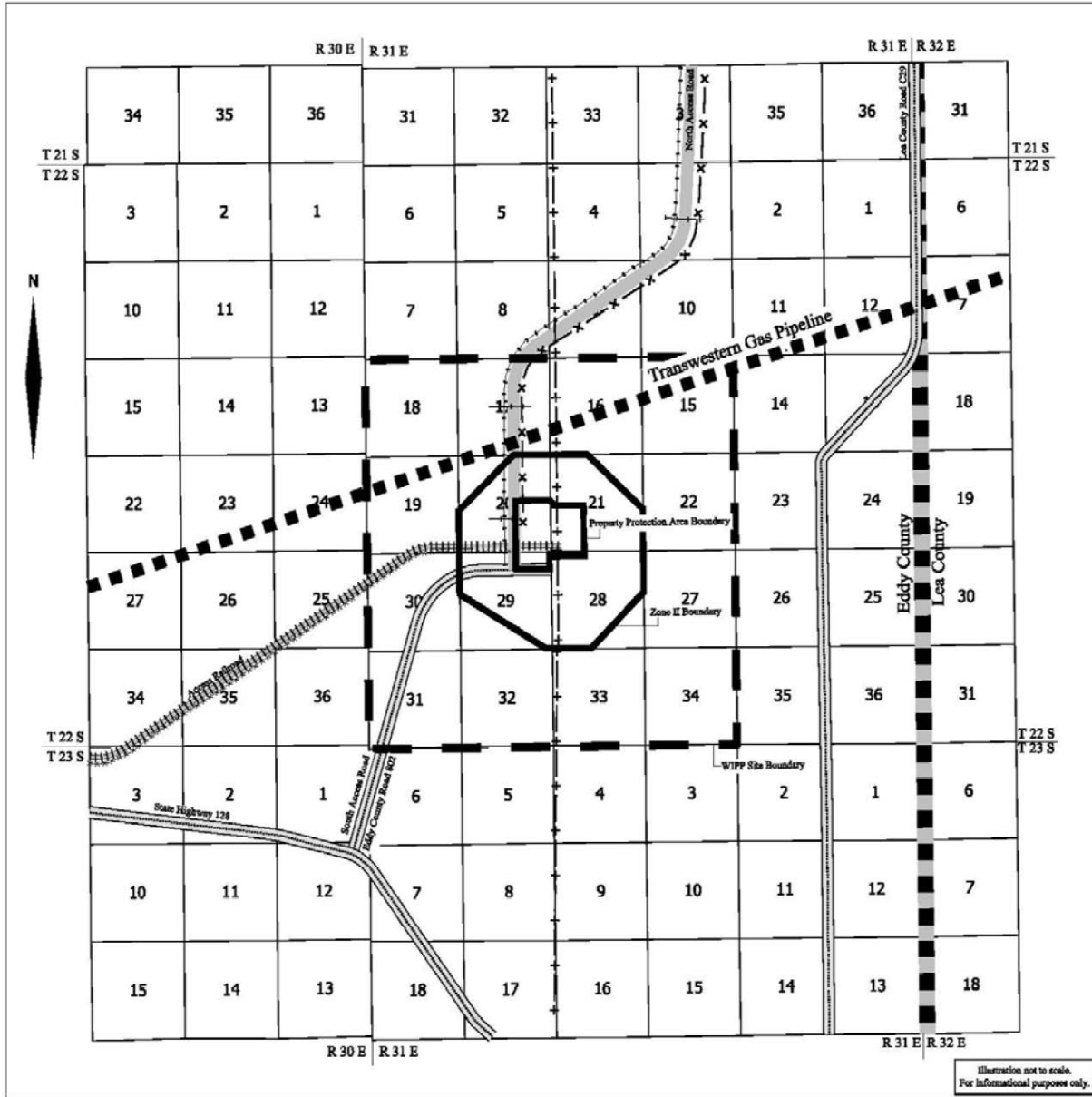
1

(This page intentionally blank)



1
2
3











Figure 2-1
General Location of the WIPP Facility



1
2
3

Figure 2-2
 Planimetric Map – WIPP Facility Boundaries

LEGEND

-  WIPP Site Boundry 10, 240 acres.
-  Right-of-Way for City of Carlsbad water pipeline, 50 feet wide.
-  Stock Water Tanks and tap lines connected to the main WIPP waterline.
-  Excel Energy Right-of-Way Number NM-43203 for power 60 feet wide.
-  Windstream Communications Right-of-Way for telephone line 30 feet wide. Located within the North Access Road Right-of-Way.
-  Windstream Communications Right-of-Way NM-60174 for telephone line, 30 feet wide, located within the railroad Right-of-Way.
-  U.S. DOE Right-of-Way Number NM-55675 for North Access Road , 170 feet wide
-  Transwestern Pipeline Company Right-of-Way for gas pipeline, 30 feet wide in Section 16, 50 feet wide elsewhere.
-  U.S. DOE Right-of-Way Number NM-55699 for Access Railroad, 150 feet wide.
-  Eddy County Right-of-Way for access roads includes Right-of-Way Number NM-4130 for the South Access Road which is 150 feet wide.

NOTES

1. The Property Protection Area is a fenced area of approximately 35 acres. It contains most surface facilities with the exception of salt storage piles, parking lot, construction landfill, and waste water stabilization lagoons.
2. Zone II overlies the maximum extent of the area available for underground development.
3. WIPP site boundary (WSB) provides a one-mile buffer around the area available for underground development.

1
2
3

Figure 2-2a
 Legend to Figure 2-2

1

2

3

Figure 2-3
Topographic Map with Underground Facilities