

# Regional Well-Log Correlation in the New Mexico Portion of the Delaware Basin

David J. Borns  
Sue-Ellen Shaffer  
Earth Sciences Division  
Sandia National Laboratories  
Albuquerque, NM 87185

## Abstract

Although well logs provide the most complete record of stratigraphy and structure in the northern Delaware Basin, regional interpretations of these logs generate problems of ambiguous lithologic signatures and one-hole anomalies. Interpretation must therefore be based on log-to-log correlation rather than on inferences from single logs. In this report, logs from 276 wells were used to make stratigraphic picks of Ochoan horizons (the Rustler, Salado, and Castile Formations) in the New Mexico portion of the Delaware Basin. Current log correlation suggests that: (1) the Castile is characterized by lateral thickening and thinning; (2) some Castile thinnings are of Permian age; (3) irregular topography in the Guadalupian Bell Canyon Formation may produce apparent structures in the overlying Ochoan units; and (4) extensive dissolution of the Salado is not apparent in the area of the Waste Isolation Pilot Project (WIPP) site.

**MASTER**

This document is  
**PUBLICLY RELEASABLE**  
Larry E. Holliman  
Authorizing Official  
Date: 02/15/2006

DISTRIBUTION OF THIS DOCUMENT IS GRANTED

EF

## **DISCLAIMER**

**This report was prepared as an account of work sponsored by an agency of the United States Government. Neither the United States Government nor any agency Thereof, nor any of their employees, makes any warranty, express or implied, or assumes any legal liability or responsibility for the accuracy, completeness, or usefulness of any information, apparatus, product, or process disclosed, or represents that its use would not infringe privately owned rights. Reference herein to any specific commercial product, process, or service by trade name, trademark, manufacturer, or otherwise does not necessarily constitute or imply its endorsement, recommendation, or favoring by the United States Government or any agency thereof. The views and opinions of authors expressed herein do not necessarily state or reflect those of the United States Government or any agency thereof.**

## **DISCLAIMER**

**Portions of this document may be illegible in electronic image products. Images are produced from the best available original document.**

## **Acknowledgment**

Well-log picks were initially made by a team consisting of Steven J. Lambert, Terri Ortiz, and the authors. The Appicon data base was set up by Bruce Whittet and Robert Williams. Meredith Edwards assisted greatly in preparing the final graphics.

---

### **DISCLAIMER**

This report was prepared as an account of work sponsored by an agency of the United States Government. Neither the United States Government nor any agency thereof, nor any of their employees, makes any warranty, express or implied, or assumes any legal liability or responsibility for the accuracy, completeness, or usefulness of any information, apparatus, product, or process disclosed, or represents that its use would not infringe privately owned rights. Reference herein to any specific commercial product, process, or service by trade name, trademark, manufacturer, or otherwise does not necessarily constitute or imply its endorsement, recommendation, or favoring by the United States Government or any agency thereof. The views and opinions of authors expressed herein do not necessarily state or reflect those of the United States Government or any agency thereof.

# Contents

Introduction .....	7
Ideal Stratigraphy .....	7
Results of Log Correlations .....	9
Methods and Problems of Log Correlation .....	34
Ideal Well-Log Signatures .....	34
Ideal Versus Ambiguous Logs .....	35
Log-Correlation Error .....	35
Basic Assumptions of Stratigraphic Picks .....	35
Poker Lake Structures .....	39
Poker Lake Syncline .....	41
Poker Lake Anticline .....	44
Disruptions of Ideal Stratigraphy .....	44
Conclusions .....	45
Bibliography .....	46
APPENDIX—Well-Log Data Arranged by Township, Range, and Section .....	47

## Figures

1 Well Location and Applicon identifiers (AIDs) .....	8
2 Idealized cross section, Northern Delaware Basin .....	9
3 Contour map: Top of the Rustler .....	10
4 Contour map: Top of the Salado .....	11
5 Contour map: Top of the Marker Bed 124 .....	12
6 Contour map: Top of Marker Bed 136 .....	13
7 Contour map: Top of Cowden .....	14
8 Contour map: Top of Infra-Cowden .....	15
9 Contour map: Top of Anhydrite IV .....	16
10 Contour map: Top of Halite III .....	17
11 Contour map: Top of Anhydrite III .....	18
12 Contour map: Top of Halite II .....	19
13 Contour map: Top Anhydrite II .....	20
14 Contour map: Top of Halite I .....	21
15 Contour map: Top of Anhydrite I .....	22
16 Contour map: Top of Delaware Mountain Group .....	23
17 Contour map: Rustler Isopach .....	24
18 Contour map: Upper Salado Isopach .....	25
19 Contour map: Middle Salado Isopach .....	26
20 Contour map: Lower Salado Isopach .....	27
21 Contour map: Marker Bed 136 to Halite II Isopach .....	28
22 Contour map: Infra-Cowden Isopach .....	29
23 Contour map: Halite II Isopach .....	30
24 Contour map: Halite II to Halite I Isopach .....	31
25 Contour map: Halite I Isopach .....	32
26 Contour map: Halite I to Delaware Mountain Group Isopach .....	33
27 Gamma-ray and acoustilog signatures for ideal well log from which the stratigraphic picks are unambiguous .....	36

## Figures (Cont)

28	Comparison of ideal and nonideal well logs for the section from the Dewey Lake formation through the Salado Formation .....	37
29	Comparison of ideal and nonideal logs of the lower Salado and Castile stratigraphy .....	38
30	Isopach Map of Halite I in the northern Delaware Basin .....	39
31	Poker Lake structures .....	40
32	Oblique view of holes in Northwest corner of Figure 31 .....	41
33	Detail map showing locations of Poker Lake boreholes in Section 8, northwest corner, of Figures 31 and 32 .....	41
34	Fence diagram along a north-south line through the Poker Lake structure .....	41
35	Detail of upper section of massive anhydrite from holes in Poker Lake structures .....	43
36	Fence diagram along an east-west line through the Poker Lake structures .....	44
37	Idealized effects of (A) Castile-Salado unconformity on acoustilog; and (B) selective halite dissolution in addition to unconformity .....	45

# Regional Well-Log Correlation in the New Mexico Portion of the Delaware Basin

## Introduction

Borehole geophysical logs provide records of stratigraphy and structure in the northern Delaware Basin that are more detailed than previous data obtainable from incomplete coring and poor outcrop. Structural and stratigraphic variations in a bedded evaporite sequence may be caused by sedimentation, deformation, or dissolution. Well logs provide the critical and sometimes only data for inferring which processes were or are active. Interpretations of lateral continuity of structures also come from log correlation.

Well logs from the New Mexico portion of the Delaware Basin were examined for this report (Figure 1). The area covered is a 30 × 36-mi rectangle (T21S to T25S and R29E to R34E). The northern edge of the area lies adjacent to the Capitan Reef. The resulting log correlation in this area provided a data base for previous reports on dissolution and deformation (Lambert, 1983; Borns et al, 1983, respectively) as well as for this current evaluation of earlier log correlations in the region (e.g., Anderson, 1978). In particular, this report addresses the specific problems of one-hole anomalies and ambiguity of log interpretation.

## Ideal Stratigraphy

Powers et al (1978), Snyder (in Borns et al, 1983) and Lambert (1983), discuss the stratigraphy of the northern Delaware Basin in great detail. We briefly review the stratigraphy in this report; the interested reader seeking more information may refer to the references cited.

The strata studied in this report are all of Permian age. The younger Permian formations (the Rustler, Salado, and Castile) are Ochoan, and the Delaware Mountain Group (DMG) is Guadalupian. The Rustler is the uppermost evaporite unit used in this study (see Figure 2). The top of the Rustler is considered to be the top of the first persistent anhydrite bed as penetrated by oil and gas drillings. This anhydrite bed is a clear marker for stratigraphic correlations. The

Rustler contains two major members, the Culebra and Magenta Dolomites, within alternating beds of anhydrite, halite, and siltstone.

The underlying Salado Formation is primarily halite. The formation is here divided into three units: the Upper, Middle, and Lower Salado. The upper and lower boundaries, respectively, of these units are the Salado-Rustler contact and Marker Bed 124 for the Upper Salado; Marker Beds 124 and 136 for the Middle Salado; and Marker Bed 136 and the Salado-Castile contact for the Lower Salado. The Lower Salado includes the Cowden Anhydrite and the Infra-Cowden Halite; the base of the Infra-Cowden is the unconformable Salado-Castile contact (cf Adams, 1944). Marker Beds 124 and 136 are 2 of the 45 numbered siliceous or sulfatic units that are numbered 100 to 145 in the Salado. This usage originated in the local potash industry (Jones et al, 1960). These marker beds are traceable in the subsurface for several kilometers, although they are not recognizable in every hole.

The Castile Formation is composed of alternating anhydrite and halite units (Lambert, 1983). The complete section of the Castile is divided into seven members (in descending order): Anhydrite IV, Halite III, Anhydrite III, Halite II, Anhydrite II, Halite I, and Anhydrite I. The section is not universally complete because of the cross-cutting effects of the Salado-Castile unconformity and lateral facies variations. In some areas within the basin, the anhydrite units are blocky, nodular, or brecciated. Such zones are interpreted to be the result of deep dissolution (Anderson, 1978).

The Bell Canyon Formation is the uppermost unit of the DMG, but it is the lower-most unit of interest in this report. The Bell Canyon is a thick section of sandstone and siltstone with some shale (King, 1948; Davies, 1983).

2

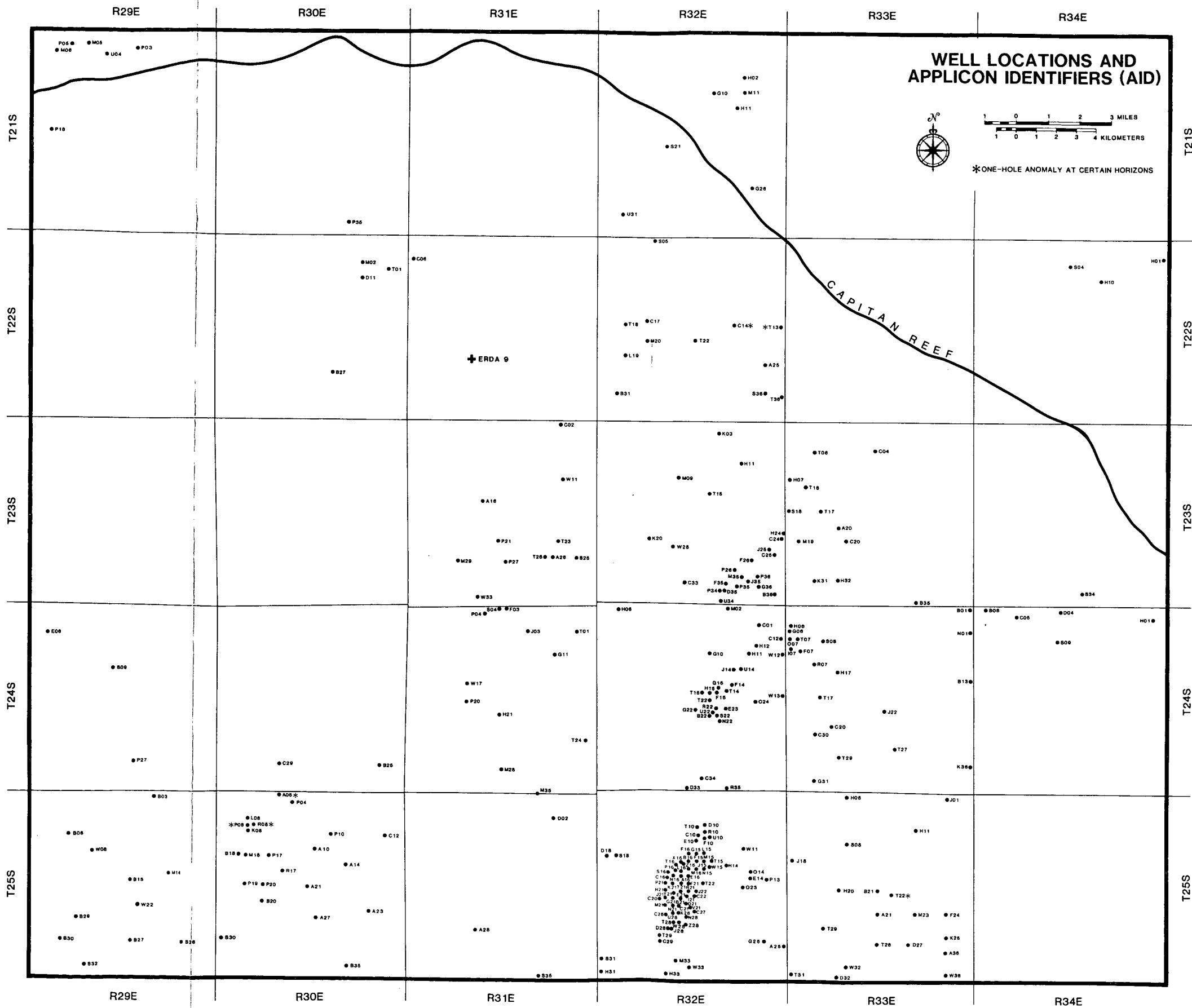


Figure 1. Well location and Applicon identifiers (AIDs) (as discussed in a later section)



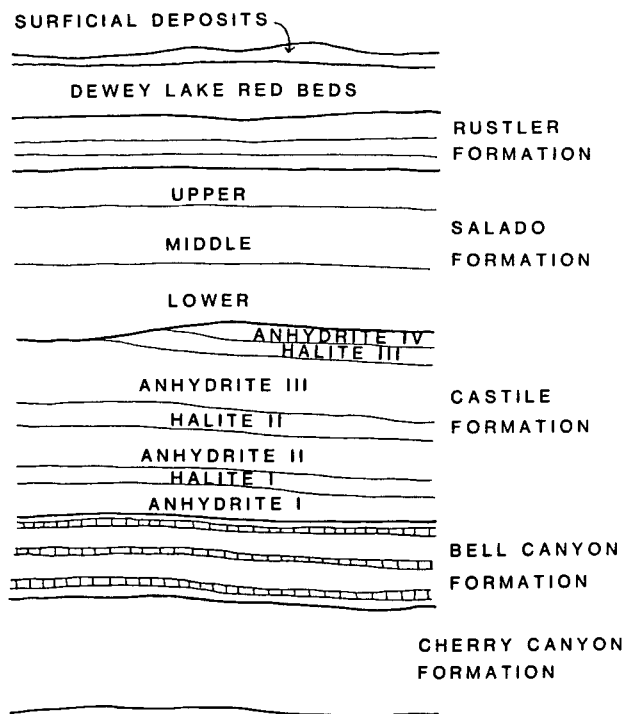


Figure 2. Idealized cross section, Northern Delaware Basin (adapted from Lambert, 1983)

## Results of Log Correlations

This report is an accumulation of geophysical well-log data from 276 drillholes in the northern Delaware Basin. The maps (Figures 3 through 26) portray these data in a 30 × 36-mi area. The 24 contour maps are based on our log correlations and include maps of stratigraphic surfaces and isopach maps. The results of this study are presented here, and detailed discussions of the methods that we used for correlation are presented in later sections. The following basic observations can be made from the contour maps:

- The units incline towards the Capitan Reef, with deflection of contour lines into a parallel position with the margin of the reef.
- Away from the margin of the reef, the contour lines run N-S, reflecting a west-to-east dip for the stratigraphic surfaces.
- Stratigraphic surfaces reach their maximum depths within the southeast corner of the map area.
- Within the Rustler and Salado Formations, a linear high that runs northwest to southeast appears in the southern third of the map area. This high becomes indistinct across the Salado-Castile contact. With depth, Castile surfaces more closely parallel the top of the DMG.

- Local highs and lows are observed for any given surface within the map scale. The number of highs approximately equals the number of lows.
- Isopach maps show a generally uniform thickness in the middle of the map area, with thickening or thinning adjacent to reef and irregular structures along the southern edge of the map area.
- The middle Salado is more constant in thickness than the upper or lower Salado.
- Very broad zones of thickening and thinning are observed in the lower Salado and Castile in the southern third of the map area.

The observations made above are based on broad-scale correlations of oil- and gas-industry holes. Therefore, the detail of structures in the area adjacent to the WIPP site may be lost at the scale of mapping in this report. Structures such as the FC-92 depression (Davies, 1983 and Snyder in Borns et al, 1983) are lost. For relatively fine-detail structures in the WIPP area, the reader is referred to Griswold (1977).

As the study progressed, we became aware of the following considerations of specific interest to the WIPP project:

- Stratigraphic picks can vary among workers. Therefore, such picks need to be reviewed and compared by the entire working group.
- Variations in log signature, caused either by operational conditions or real stratigraphic complexities, can make stratigraphic picks ambiguous.
- MB 136, Cowden Anhydrite, Infra-Cowden, and Anhydrite III are commonly the most ambiguous surfaces to pick; therefore, isopachs that are based on MB 124 and the top of Halite II are less prone to error.
- Assumptions of post-Permian lateral continuity of key marker beds are not always valid.
- Structures based on one-hole anomalies need to be carefully evaluated for ambiguities in picks, errors in transcribing data, quality, and type of log used, and consistency with nearby holes. After such checks, some one-hole anomalies remain. In the course of constructing the contour maps in this report, we drew contour nests where the one-hole anomaly is supported by trends in adjacent holes. However, if adjacent holes are not consistent, we did not deflect the contours but marked the anomalous hole with an asterisk.

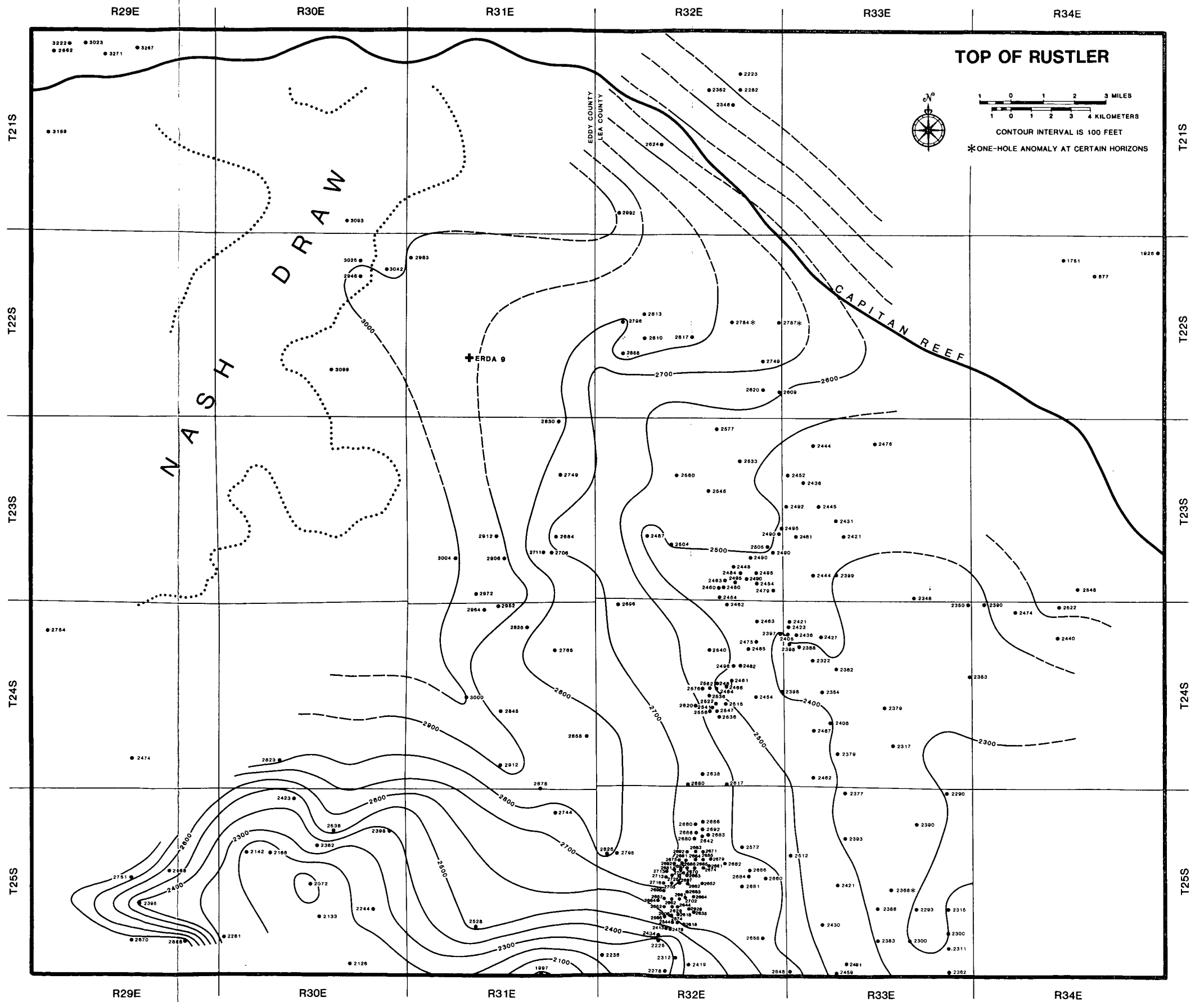


Figure 3. Top of the Rustler (Elevation above MSL in feet)

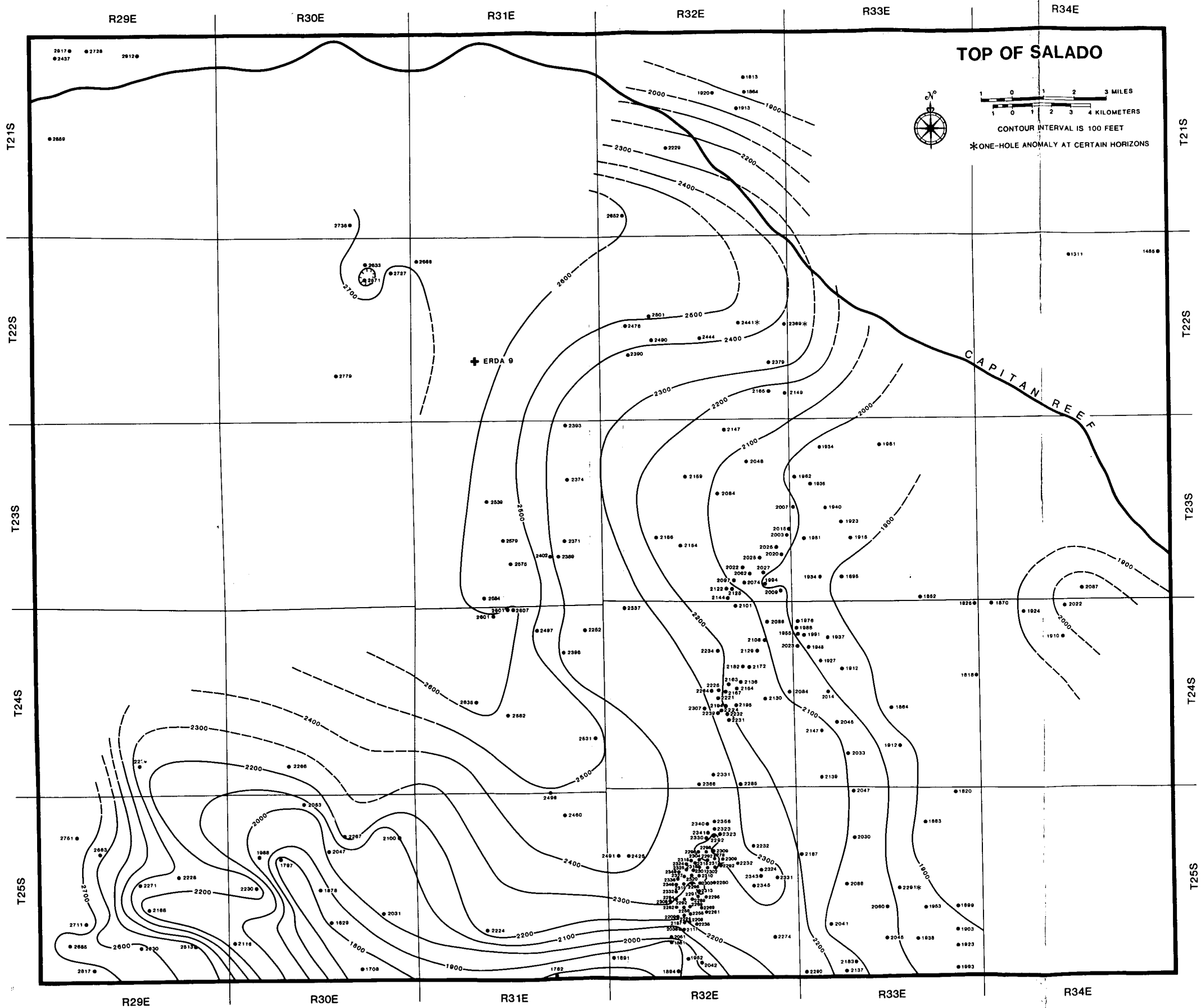


Figure 4. Top of the Salado (Elevation above MSL in feet)

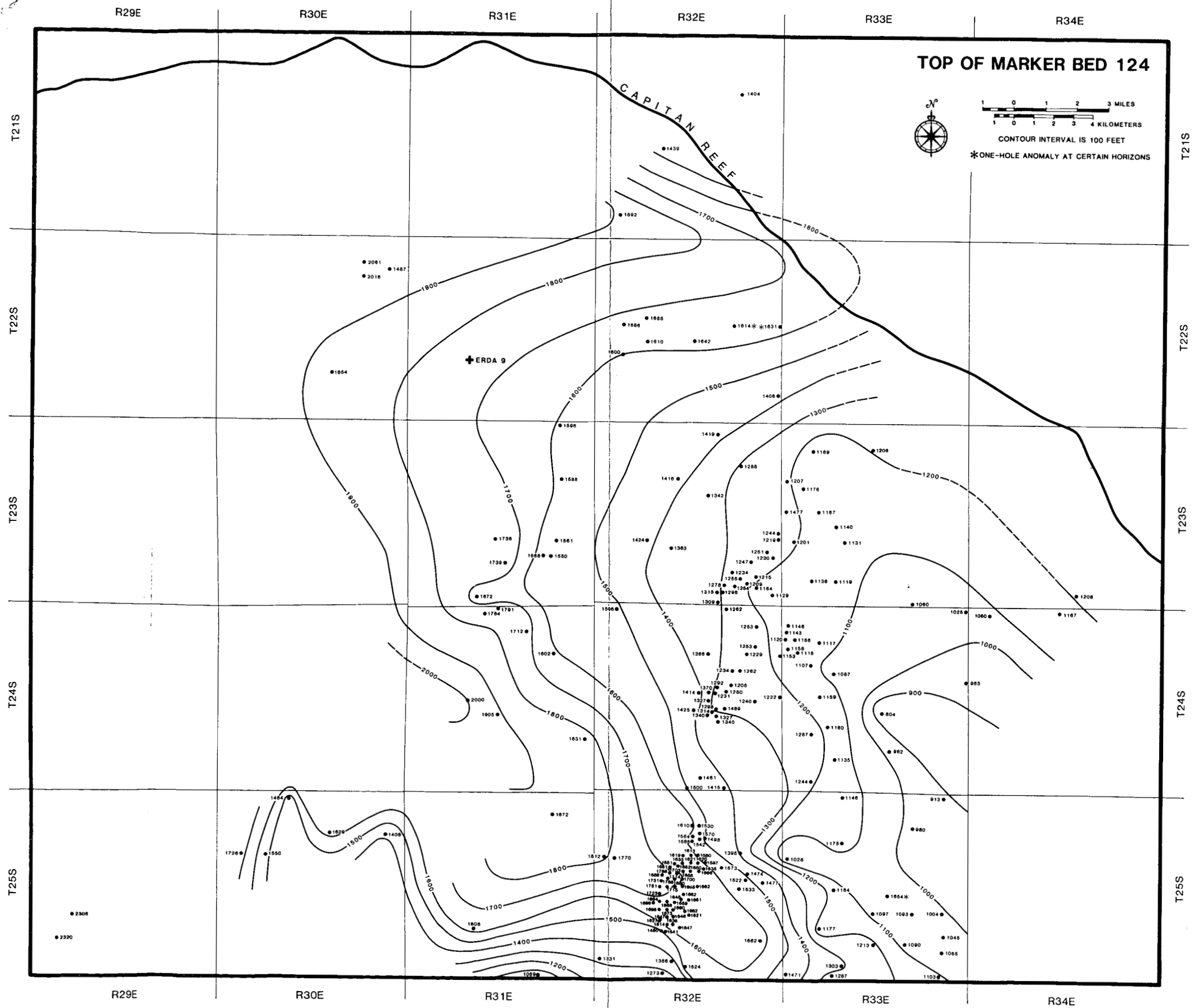


Figure 5. Top of Marker Bed 124 (Elevation above MSL in feet)

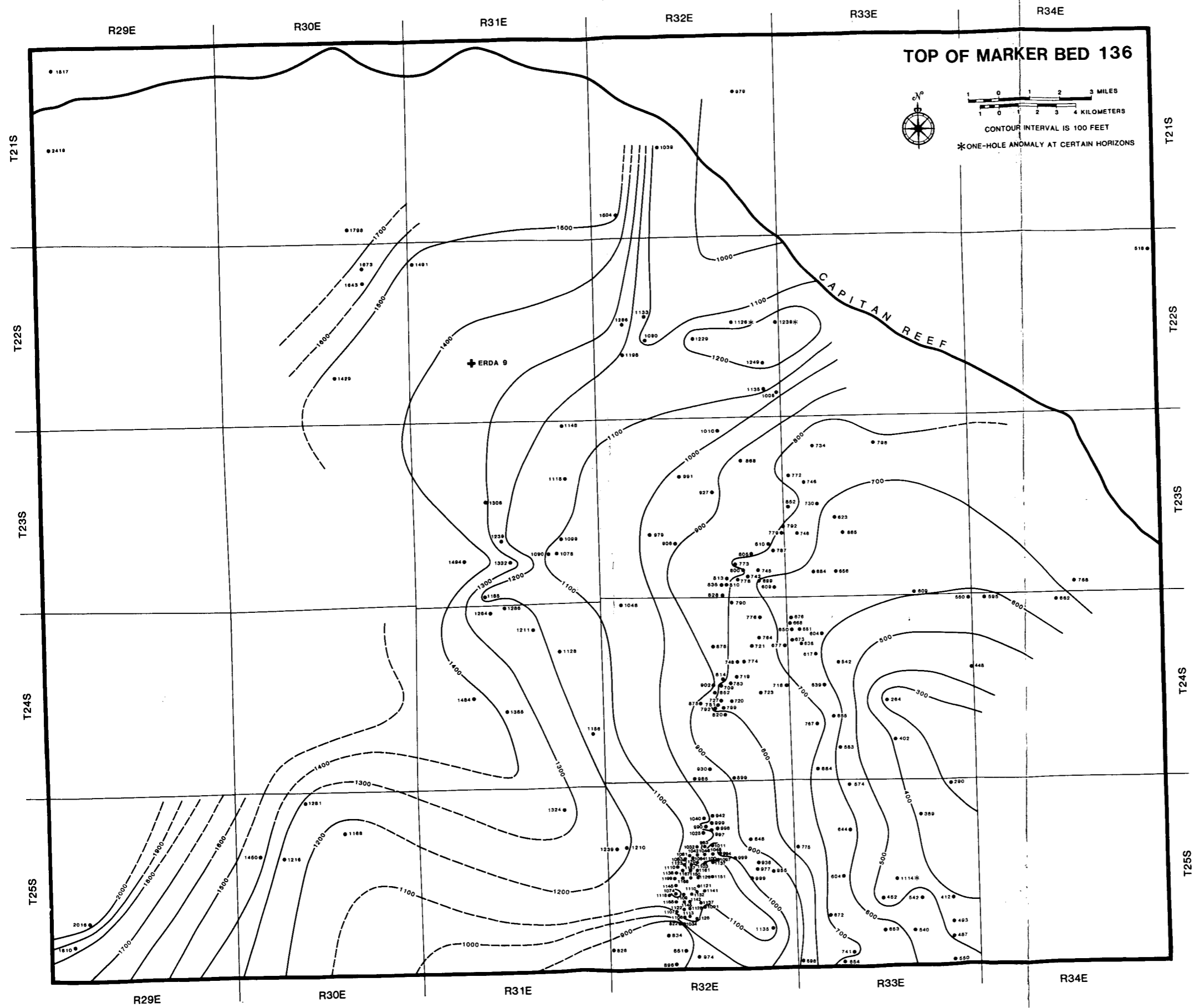


Figure 6. Top of Marker Bed 136 (Elevation above MSL in feet)

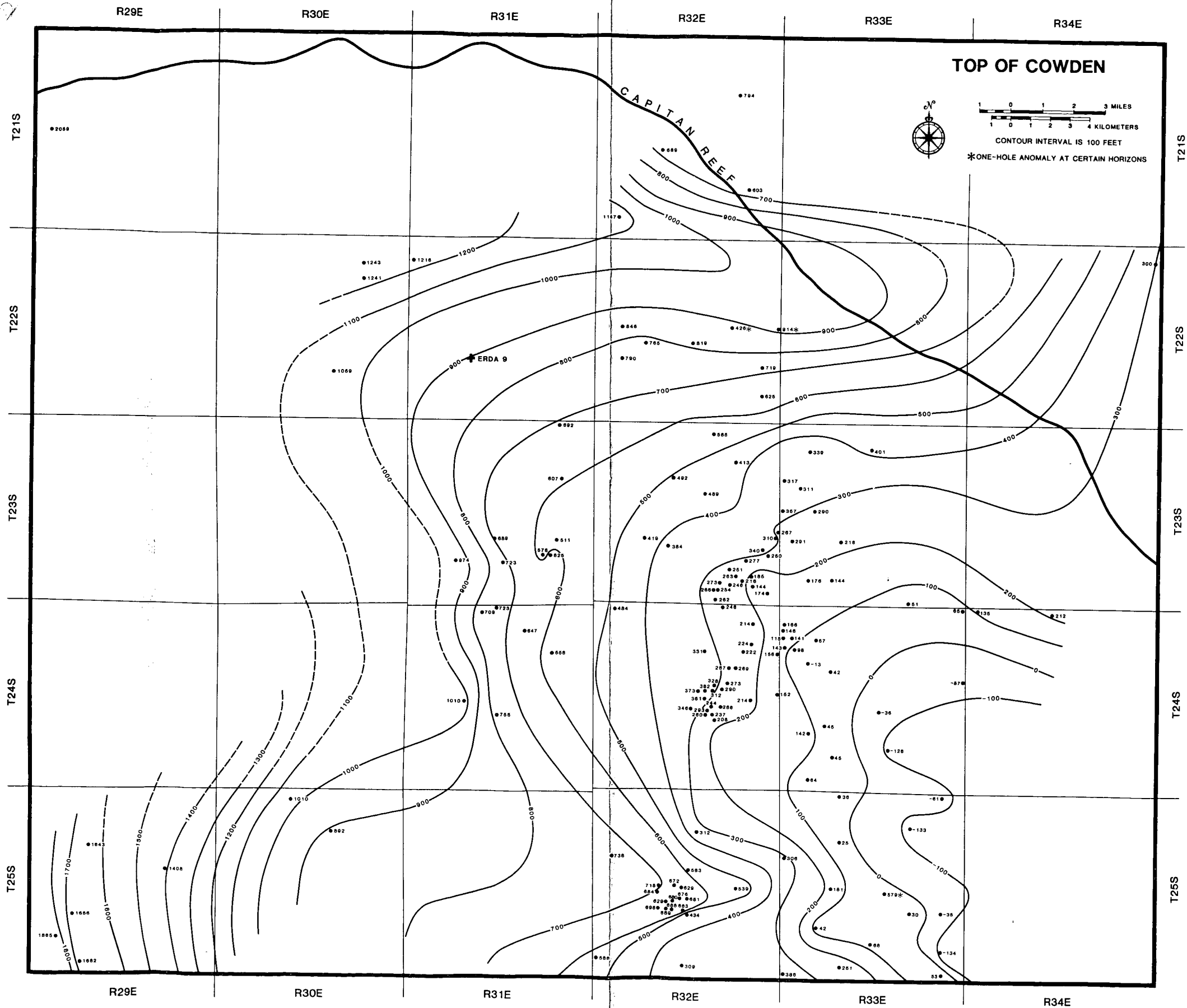


Figure 7. Top of Cowden (Elevation above MSL in feet)

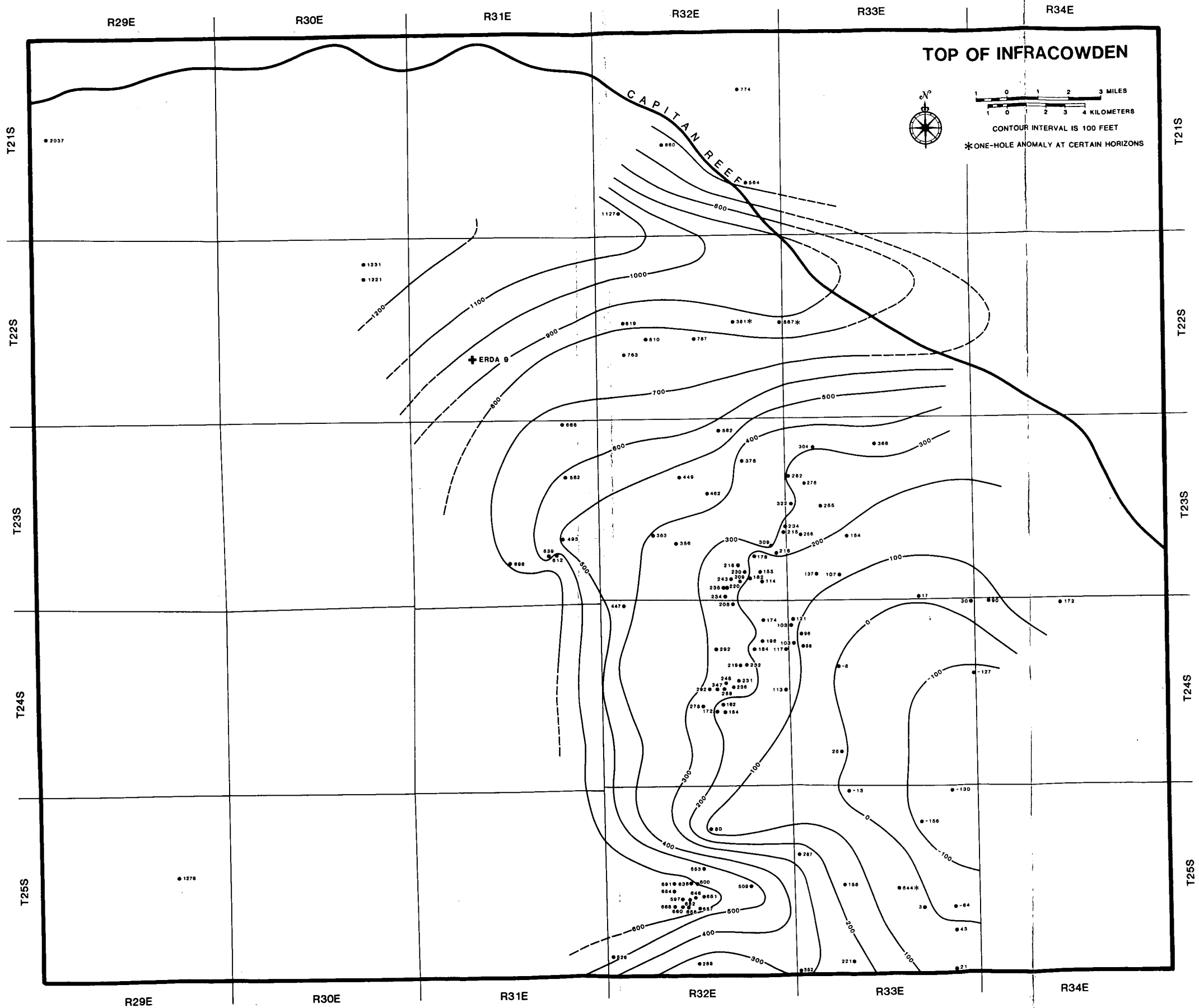


Figure 8. Top of Infra-Cowden (Elevation above MSL in feet)

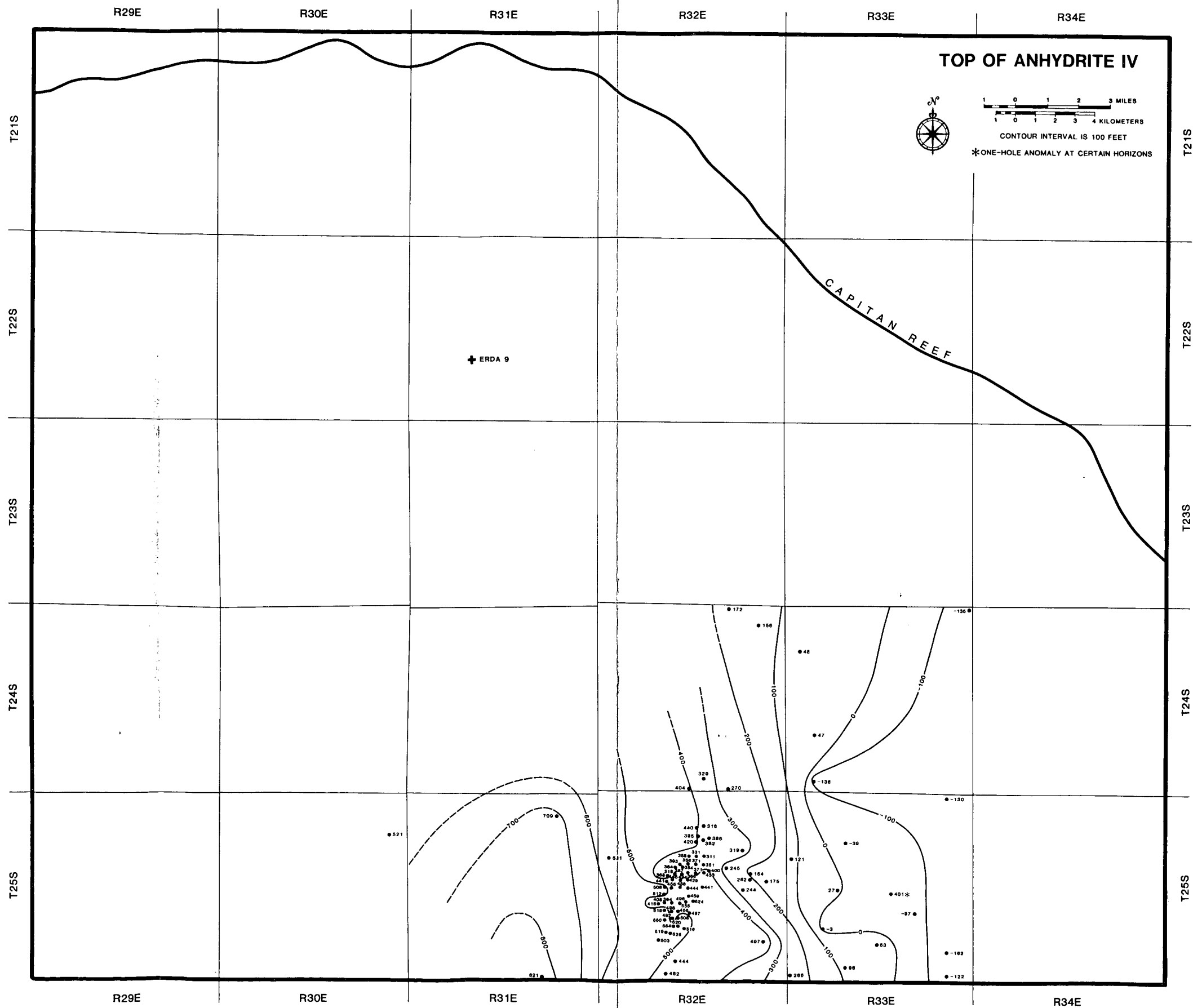


Figure 9. Top of Anhydrite IV (Elevation above MSL in feet)



2

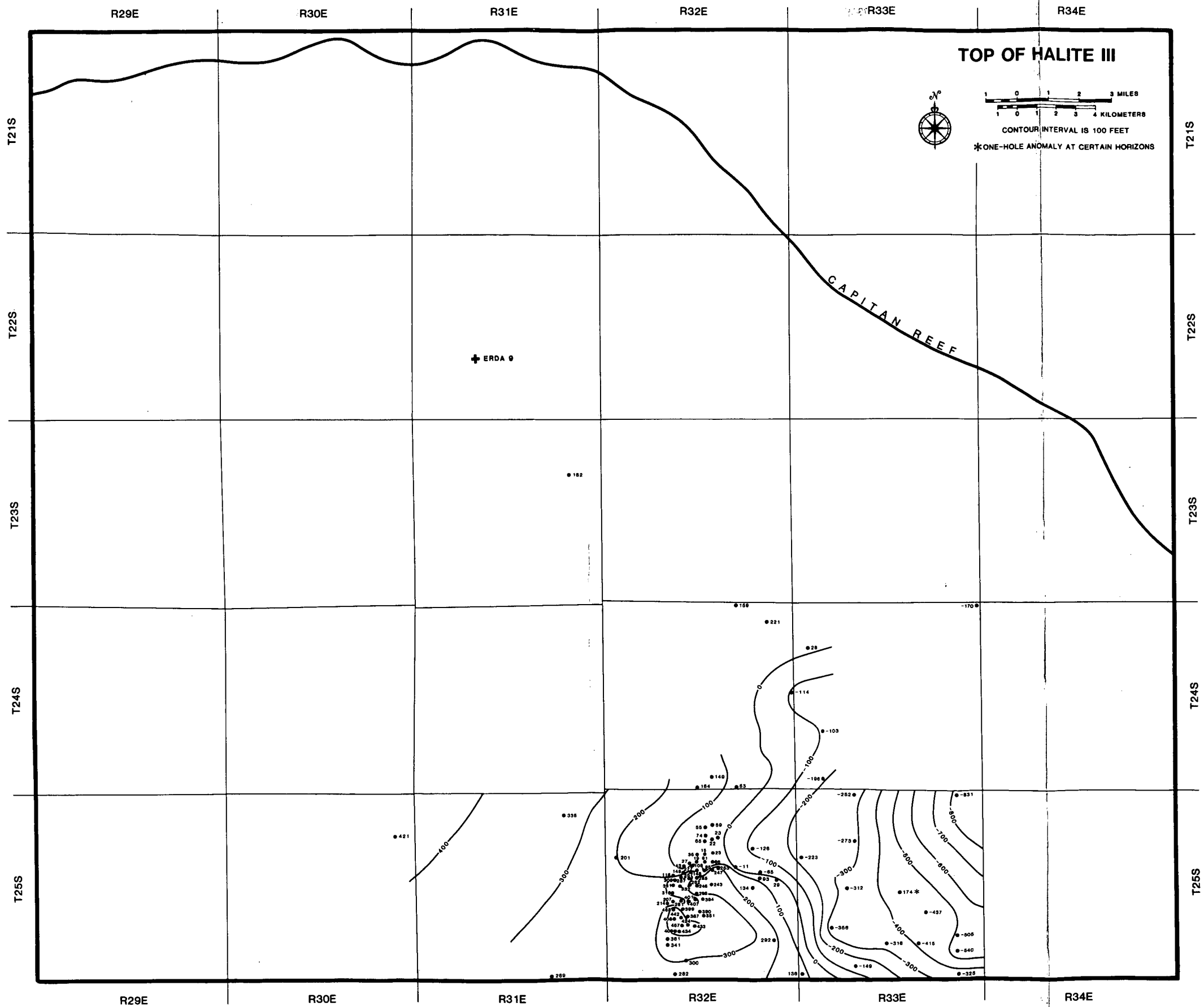


Figure 10. Top of Halite III (Elevation above MSL in feet)

2

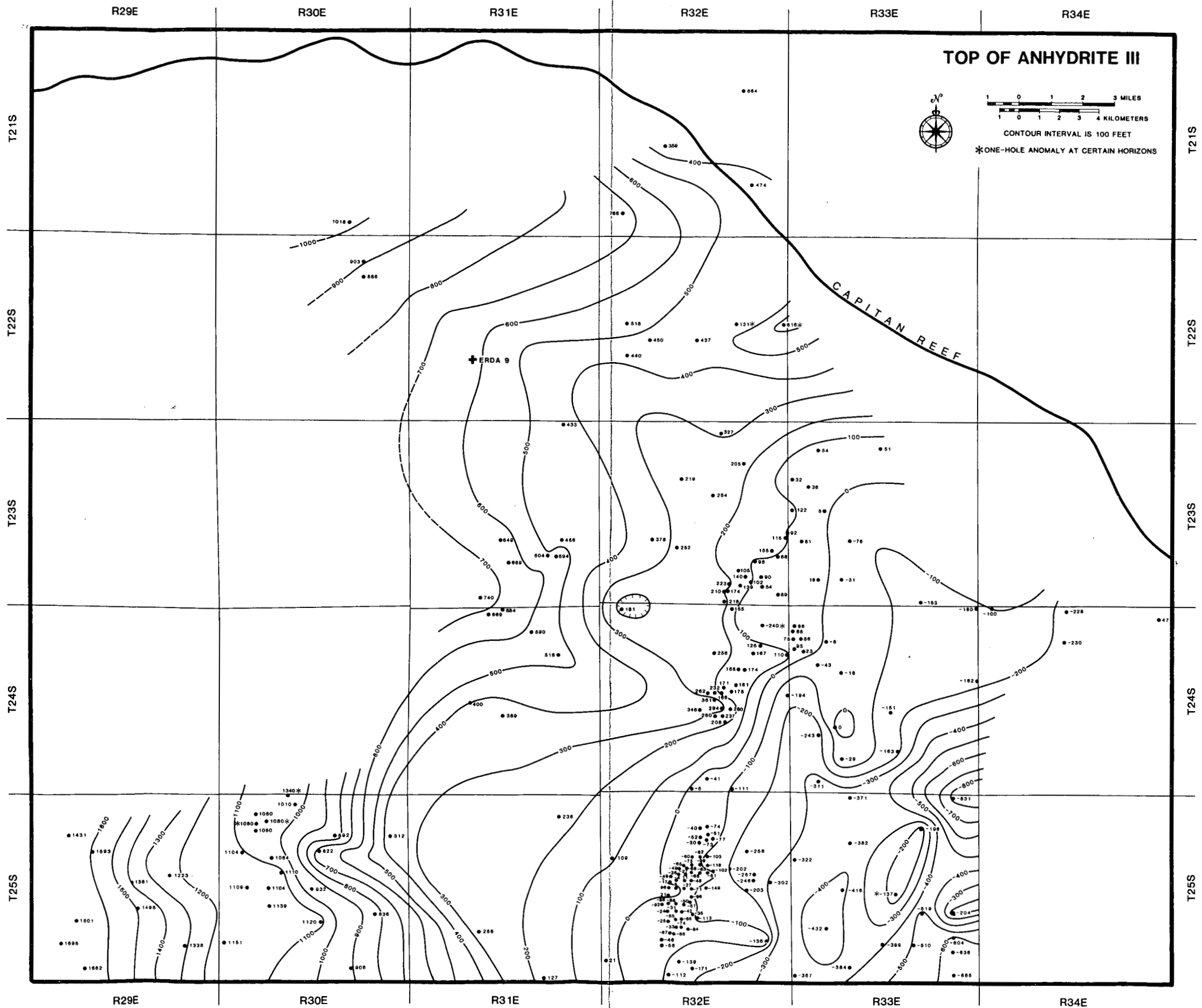


Figure 11. Top of Anhydrite III (Elevation above MSL in feet)

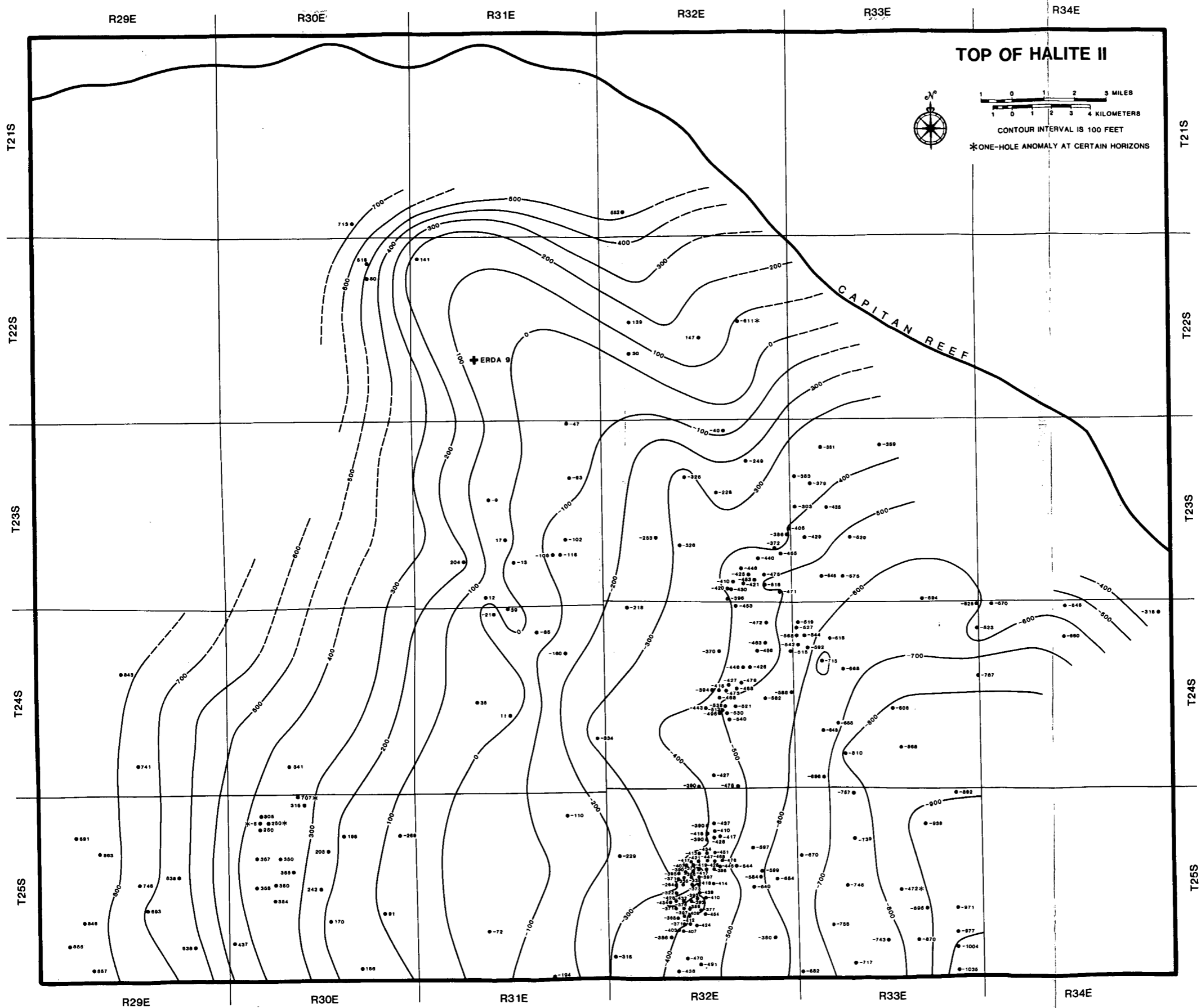


Figure 12. Top of Halite II (Elevation above MSL in feet)

γ<sub>new</sub>

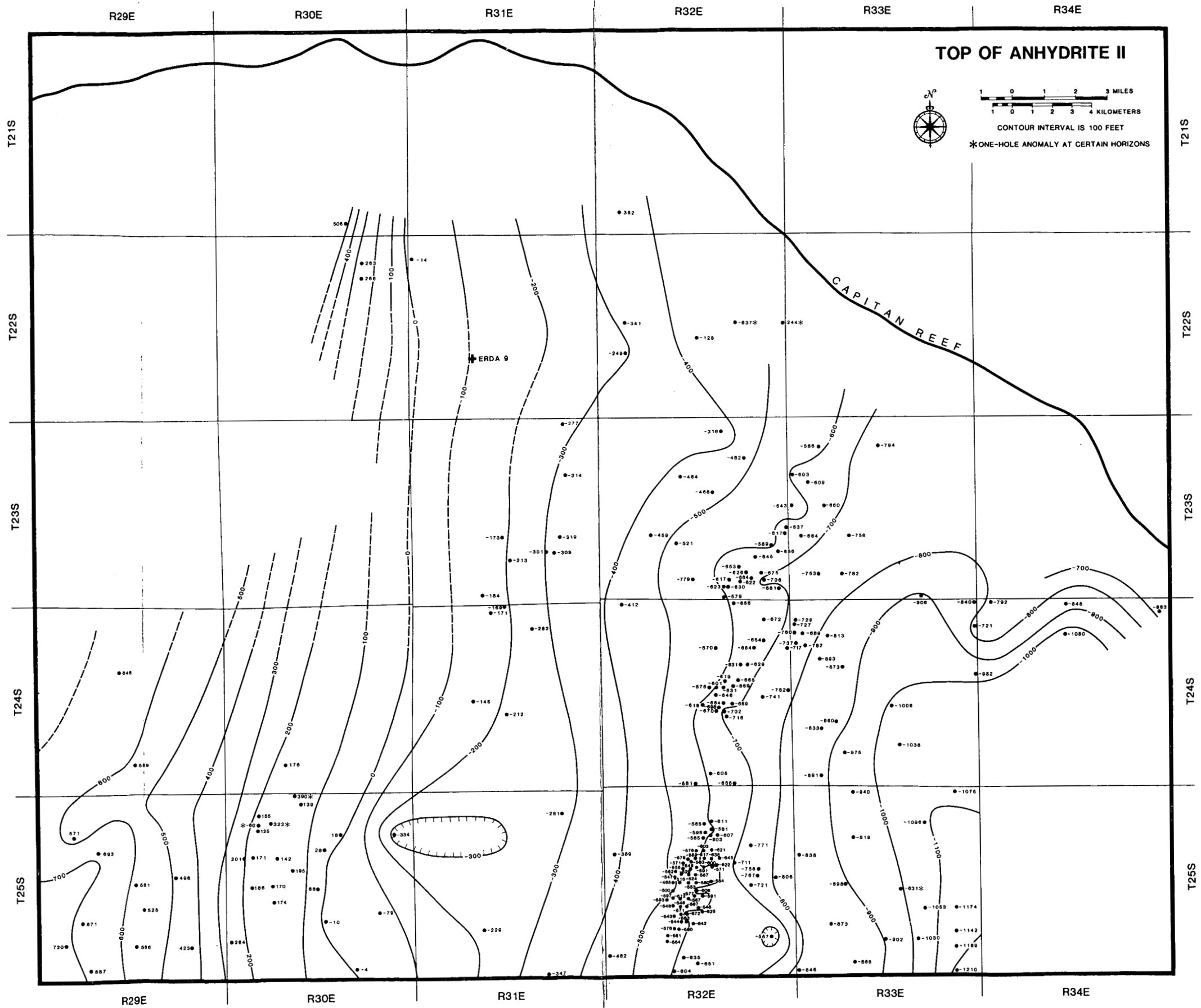


Figure 13. Top of Anhydrite II (Elevation above MSL in feet)

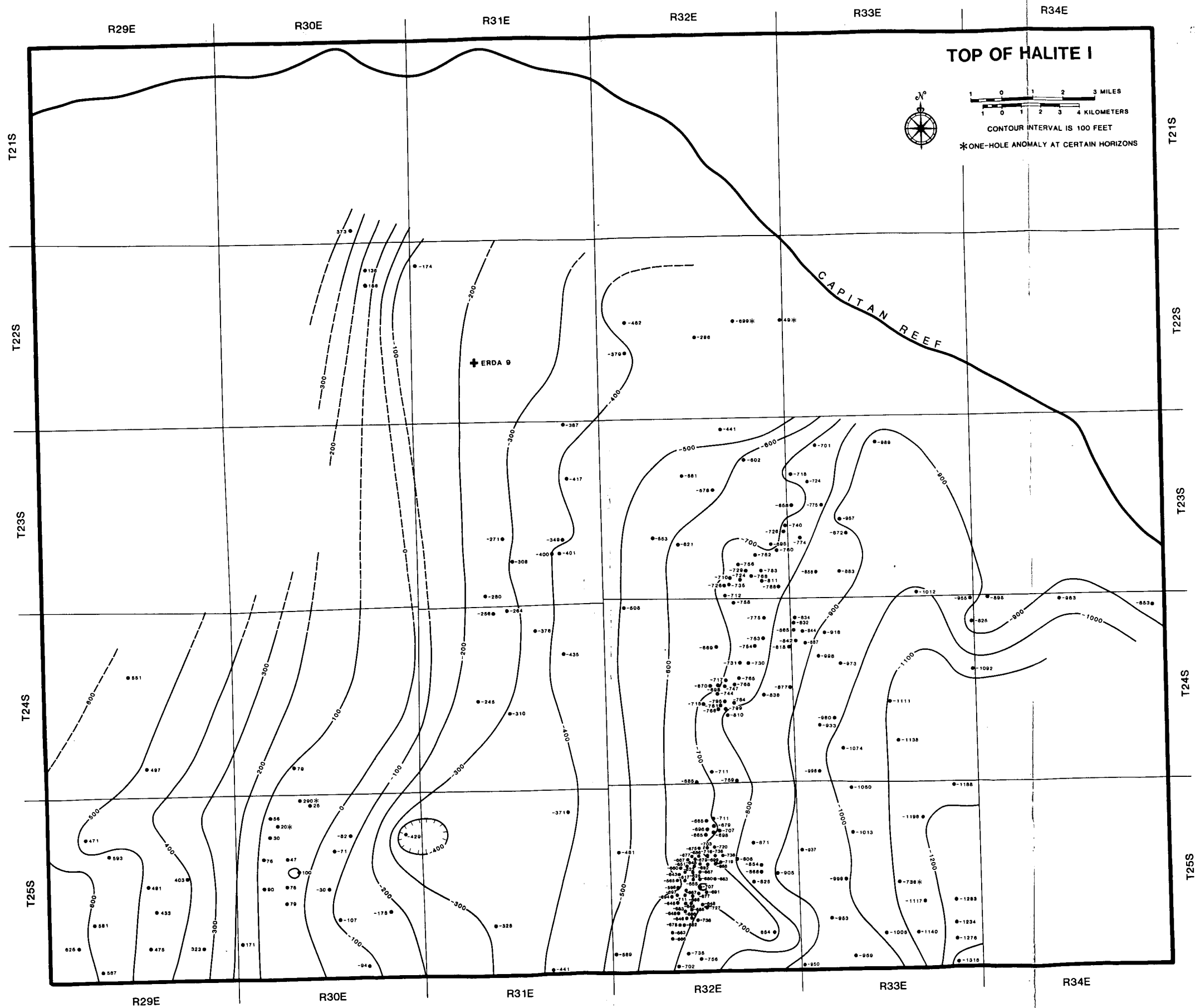


Figure 14. Top of Halite I (Elevation above MSL in feet)

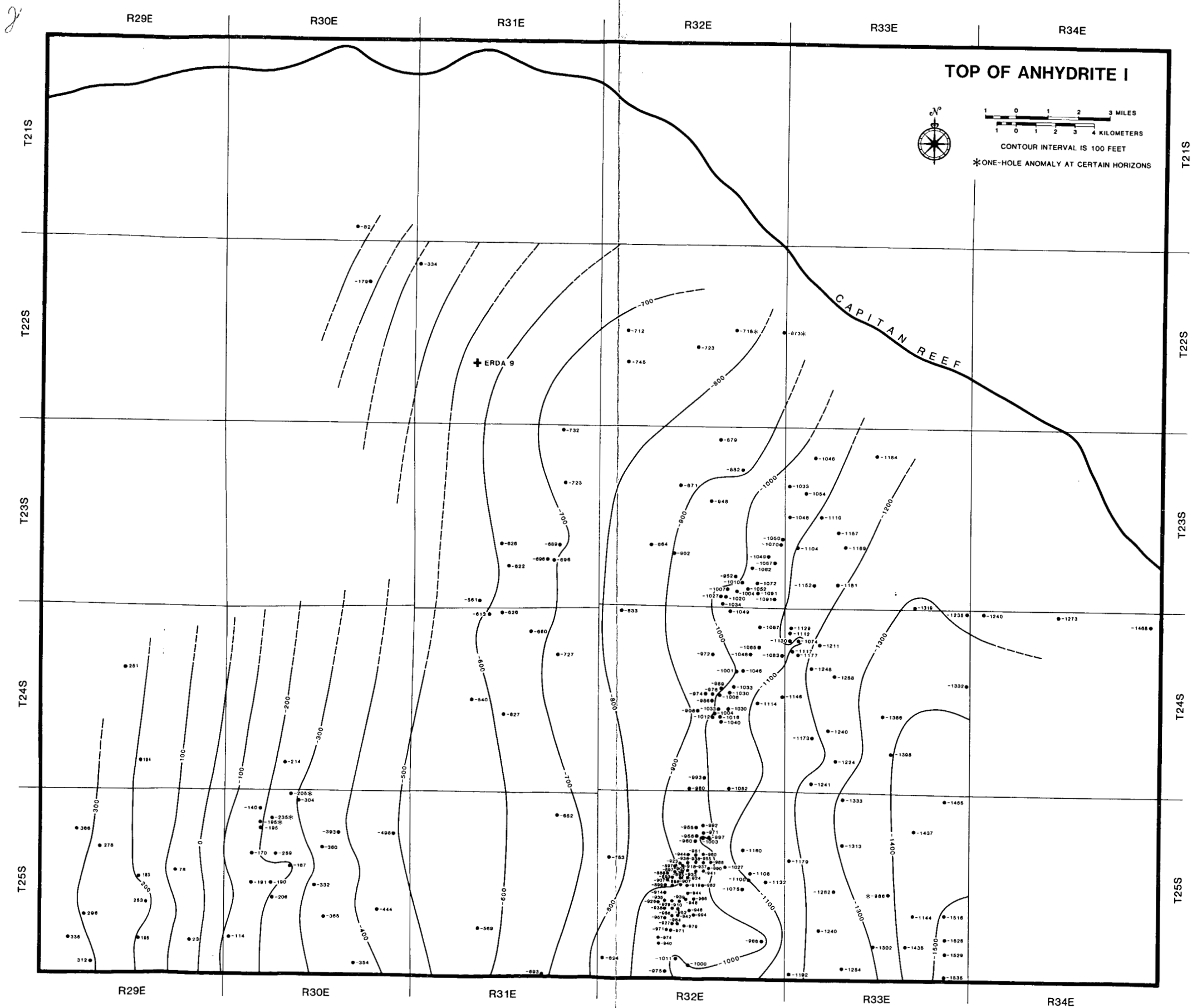


Figure 15. Top of Anhydrite I (Elevation above MSL in feet)

2

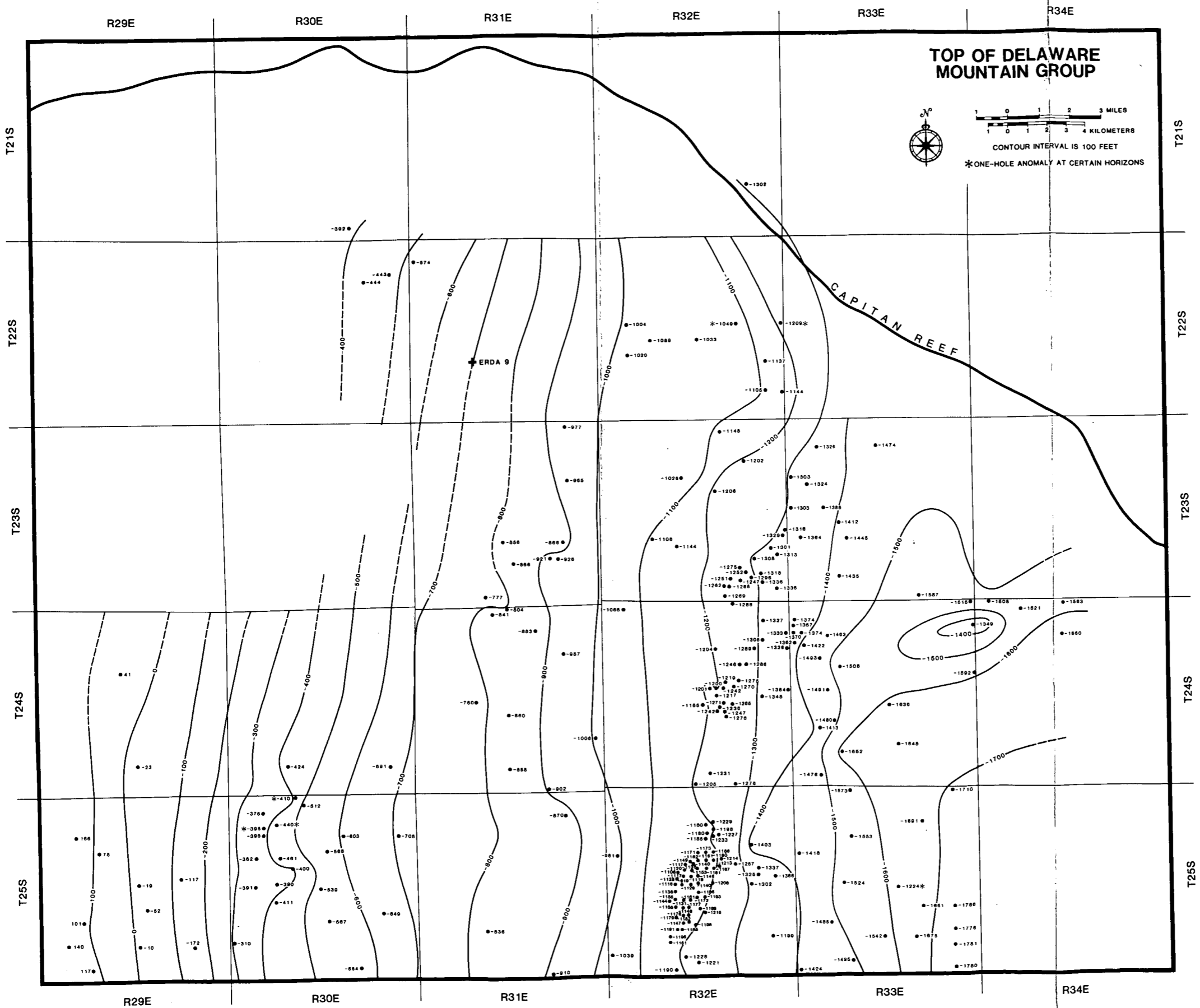


Figure 16. Top of Delaware Mountain Group (Elevation above MSL in feet)

2

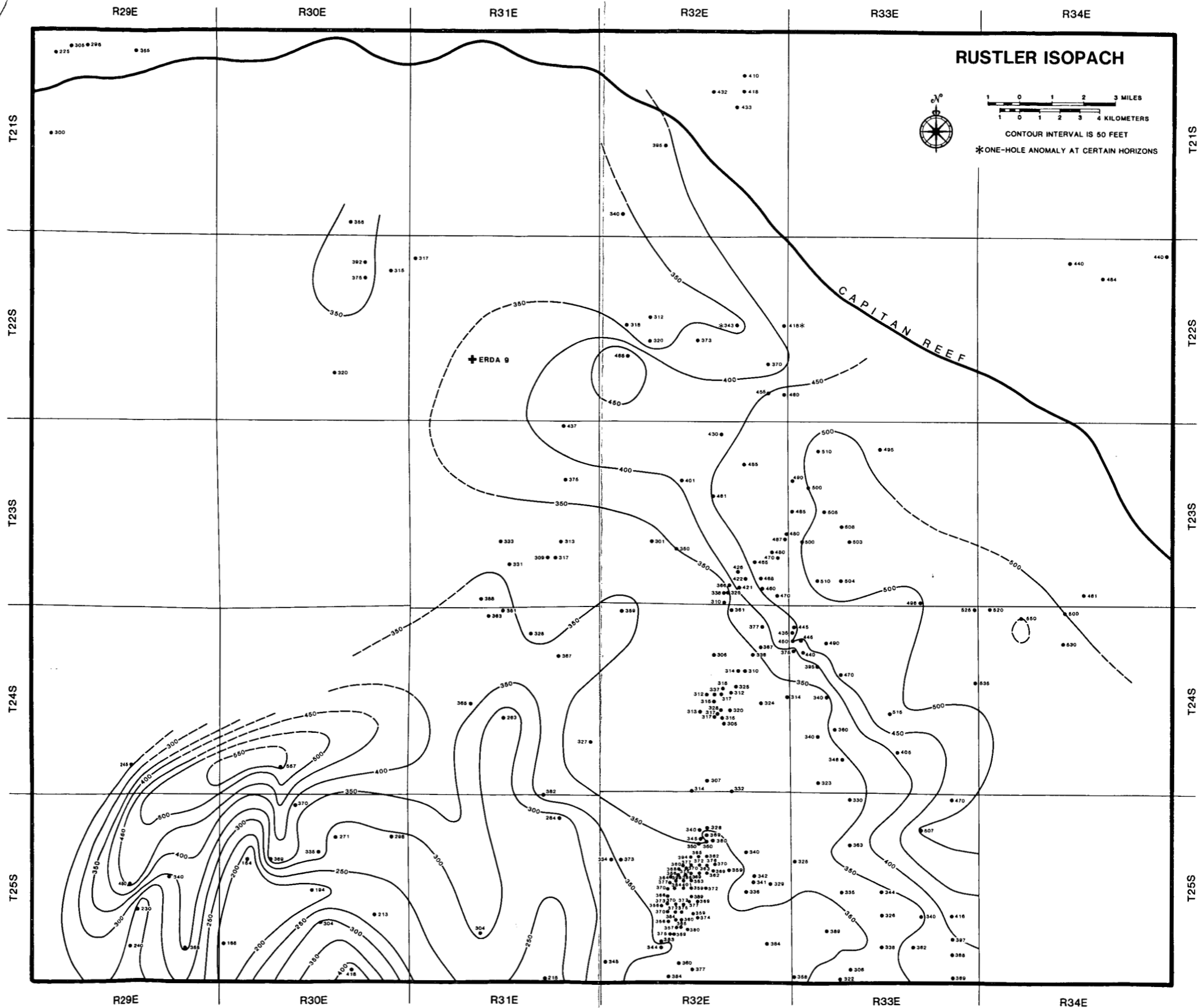


Figure 17. Rustler Isopach (Elevation above MSL in feet)



2

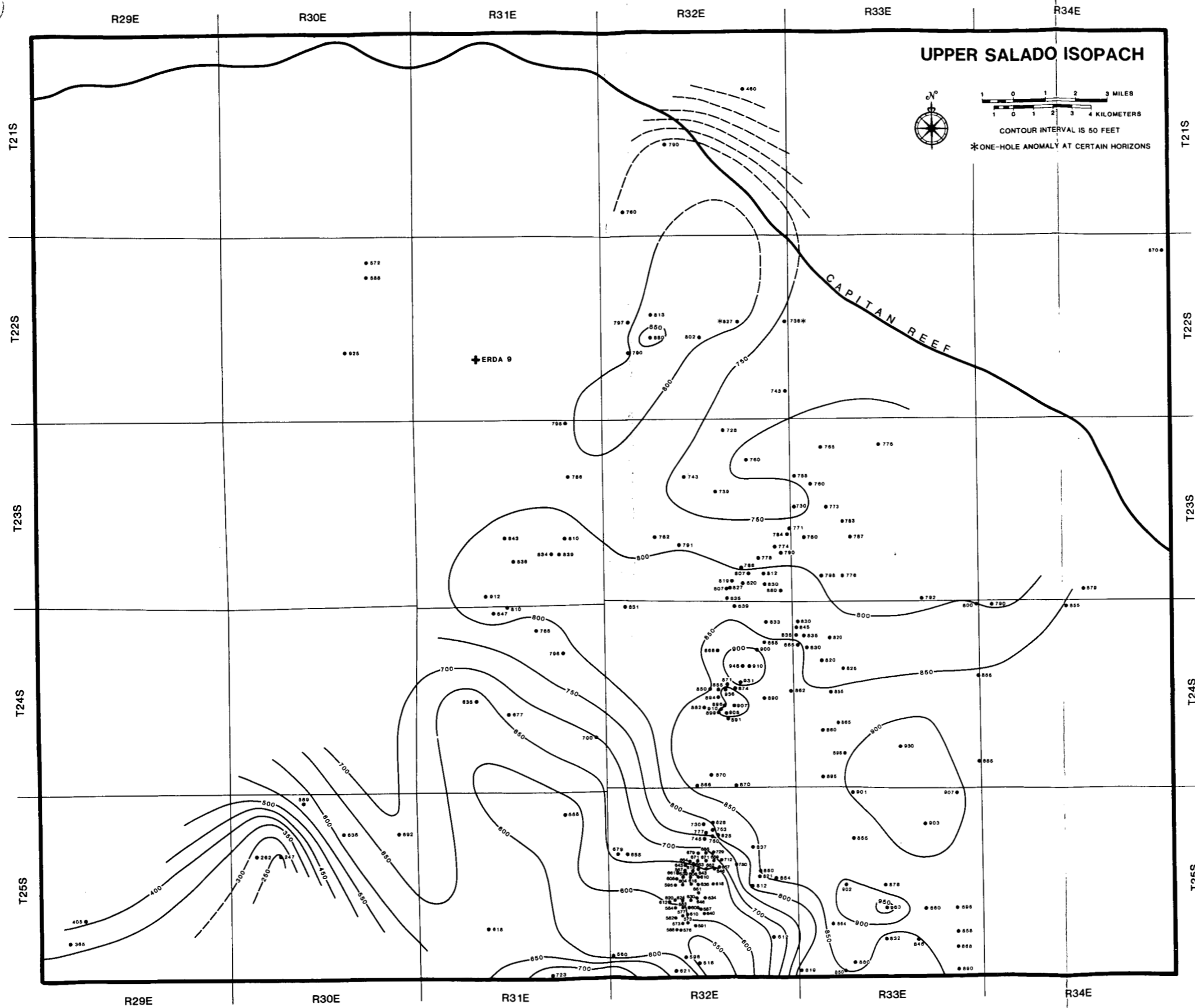


Figure 18. Upper Salado Isopach (Elevation above MSL in feet)

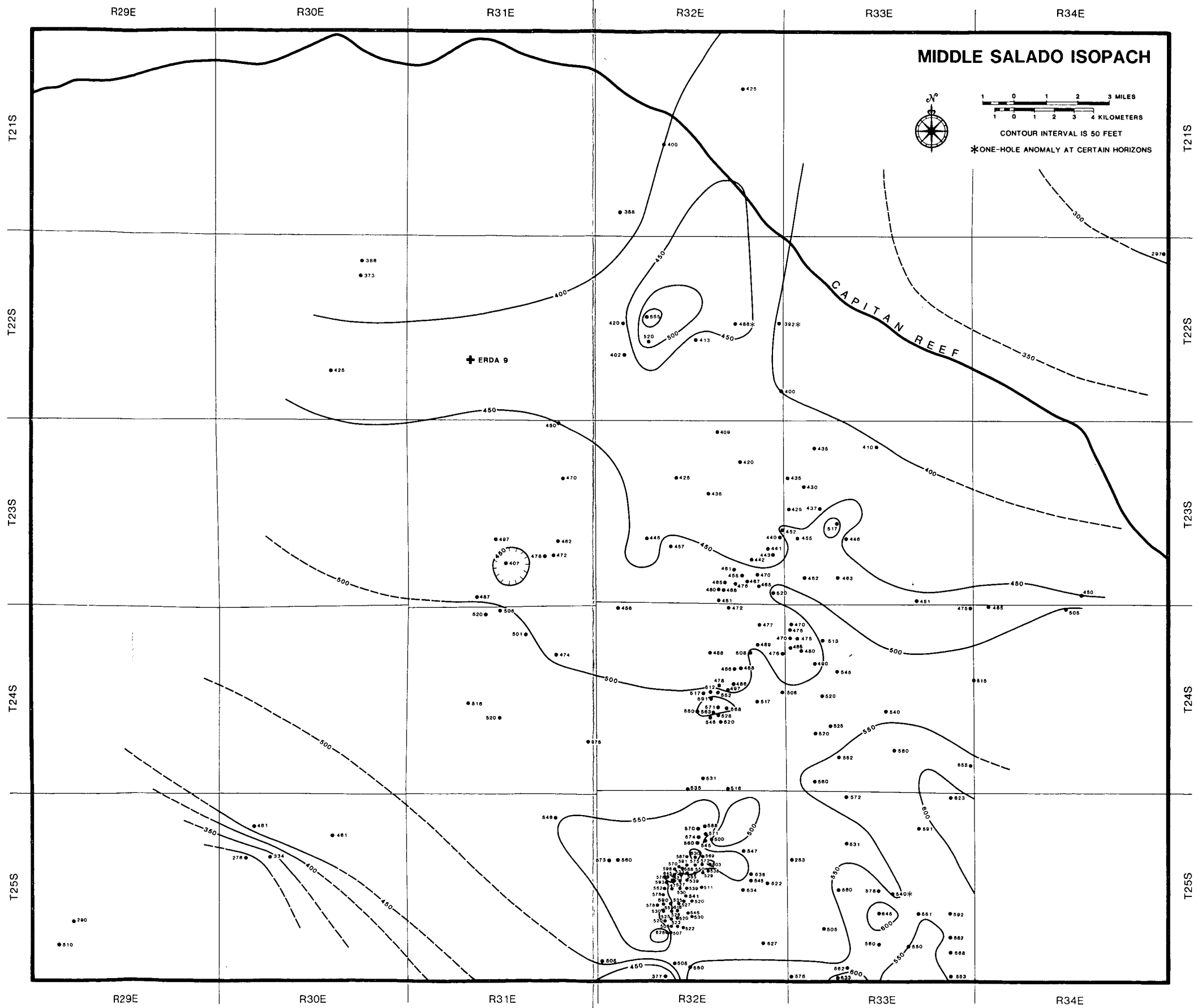


Figure 19. Middle Salado Isopach (Elevation above MSL in feet)

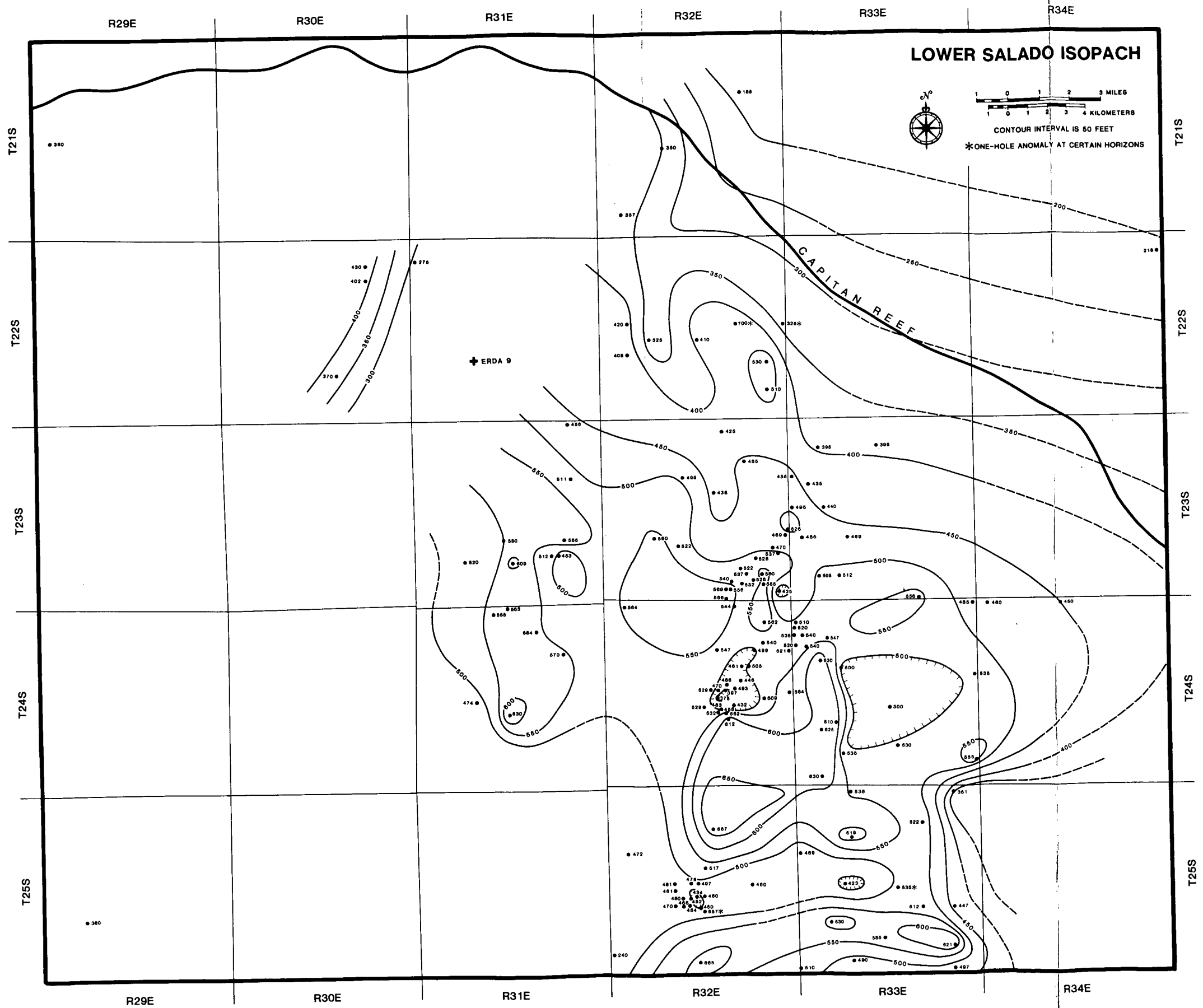


Figure 20. Lower Salado Isopach (Elevation above MSL in feet)

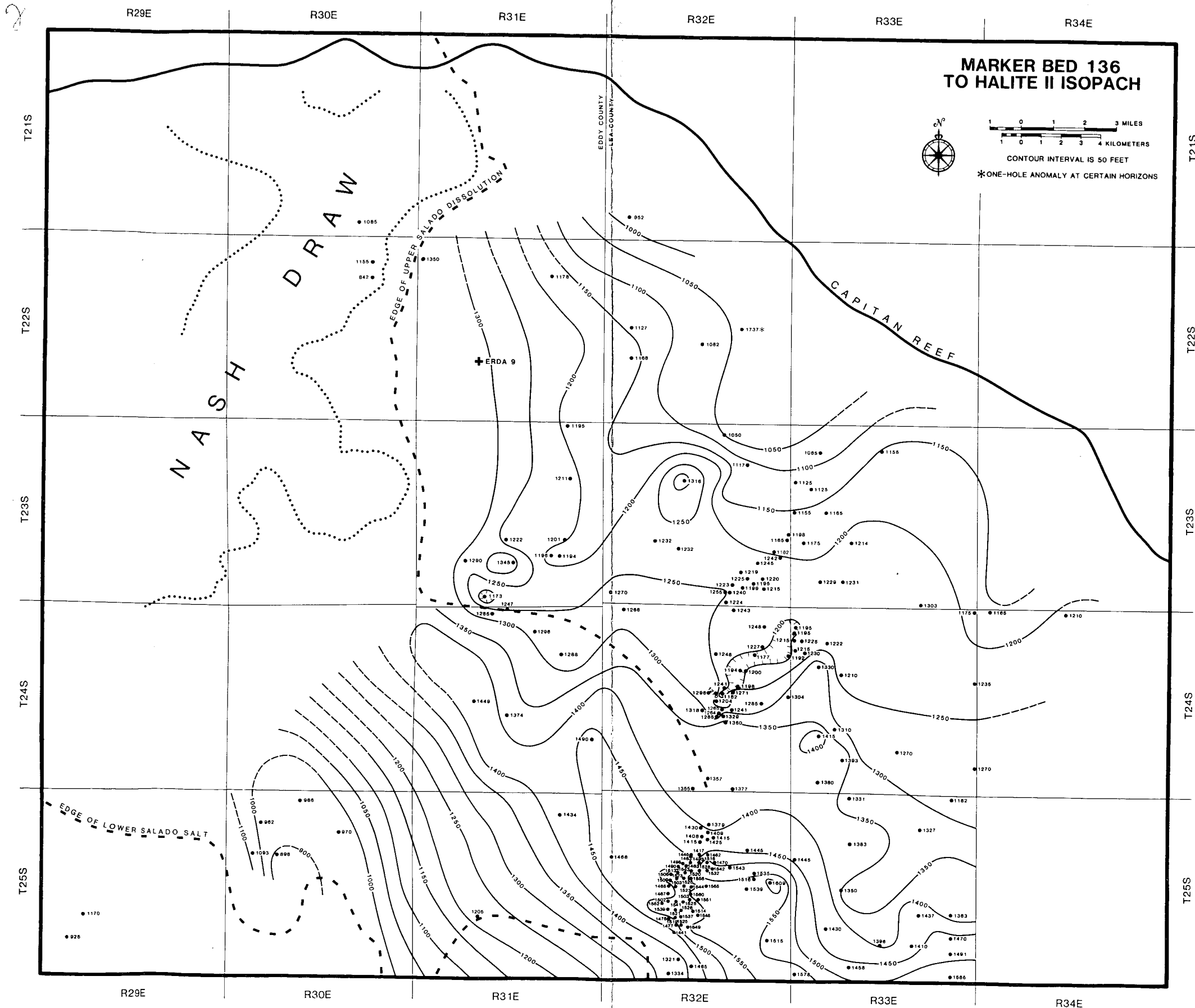


Figure 21. Marker Bed 136 to Halite II Isopach (Elevation above MSL in feet)

2

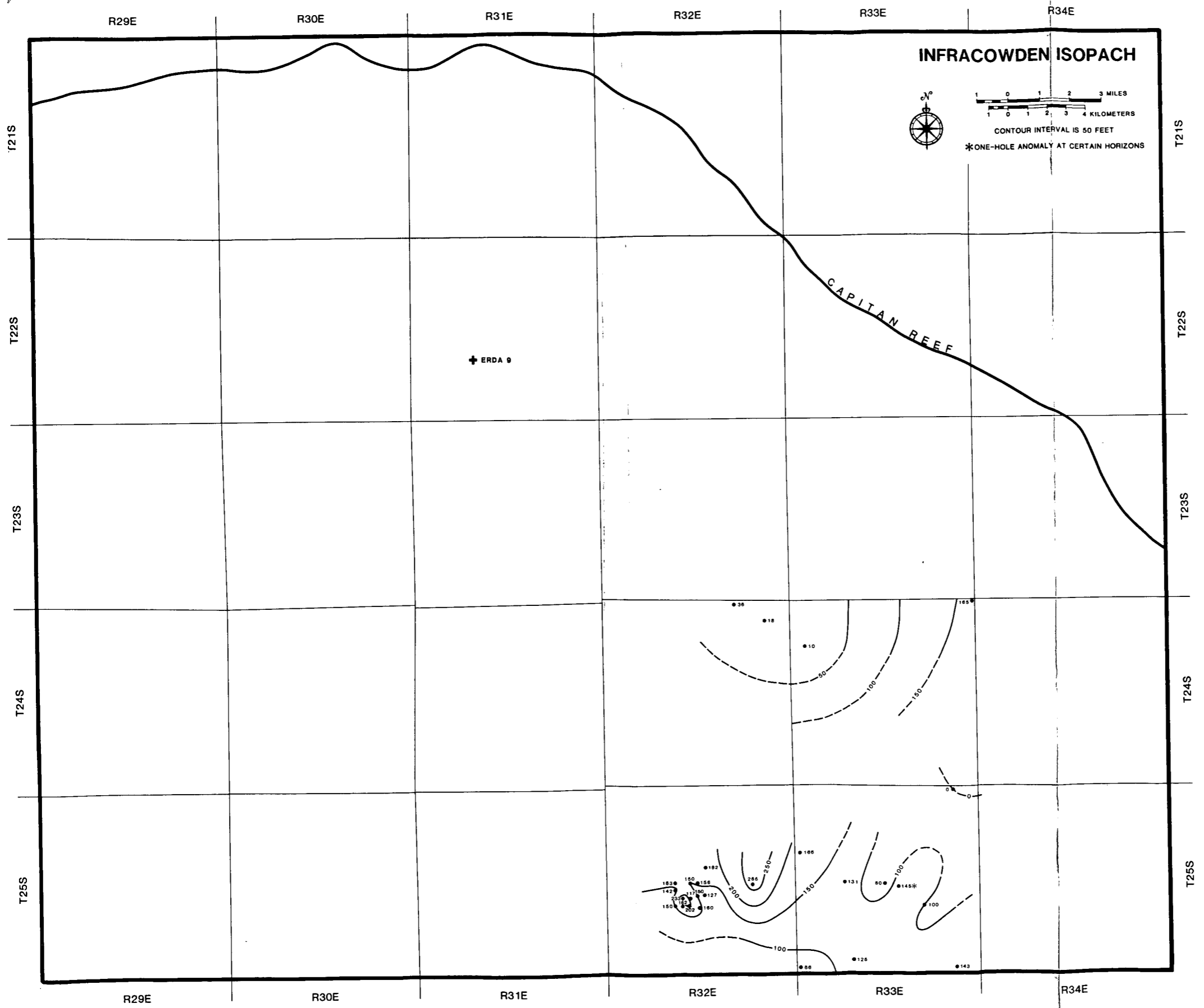


Figure 22. Infra-Cowden Isopach (Elevation above MSL in feet)

2

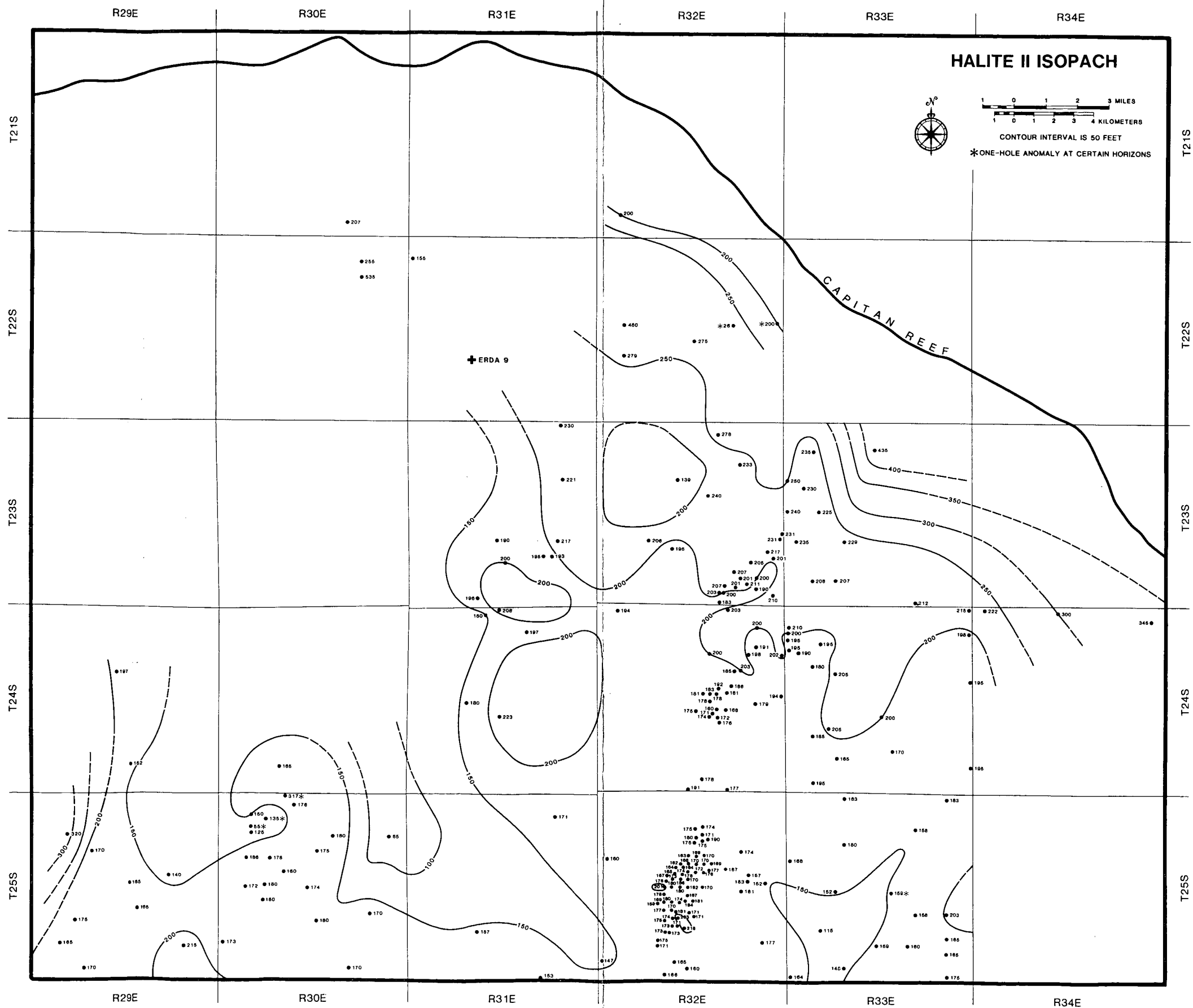


Figure 23. Halite II Isopach (Elevation above MSL in feet)

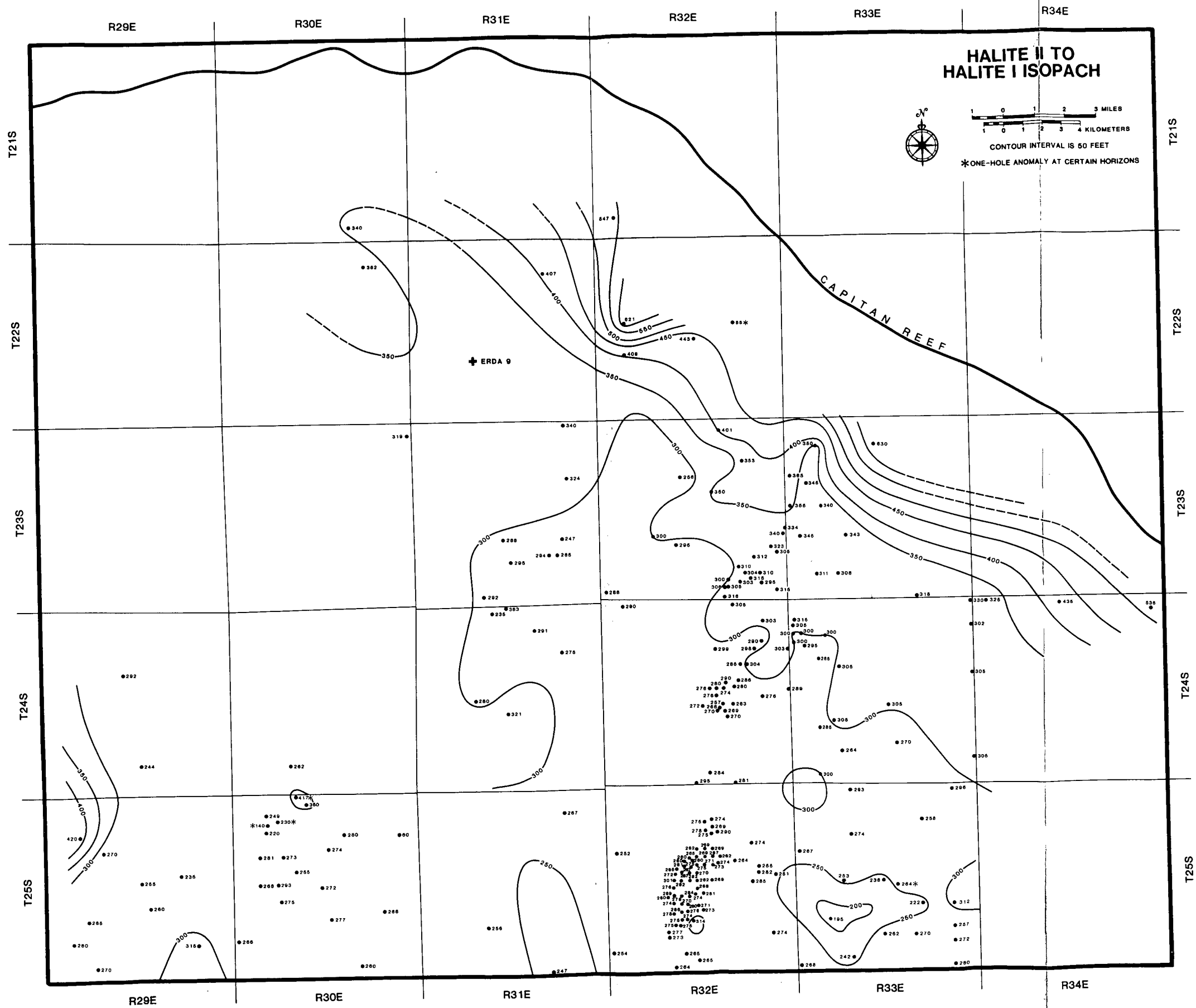


Figure 24. Halite II to Halite I Isopach (Elevation above MSL in feet)

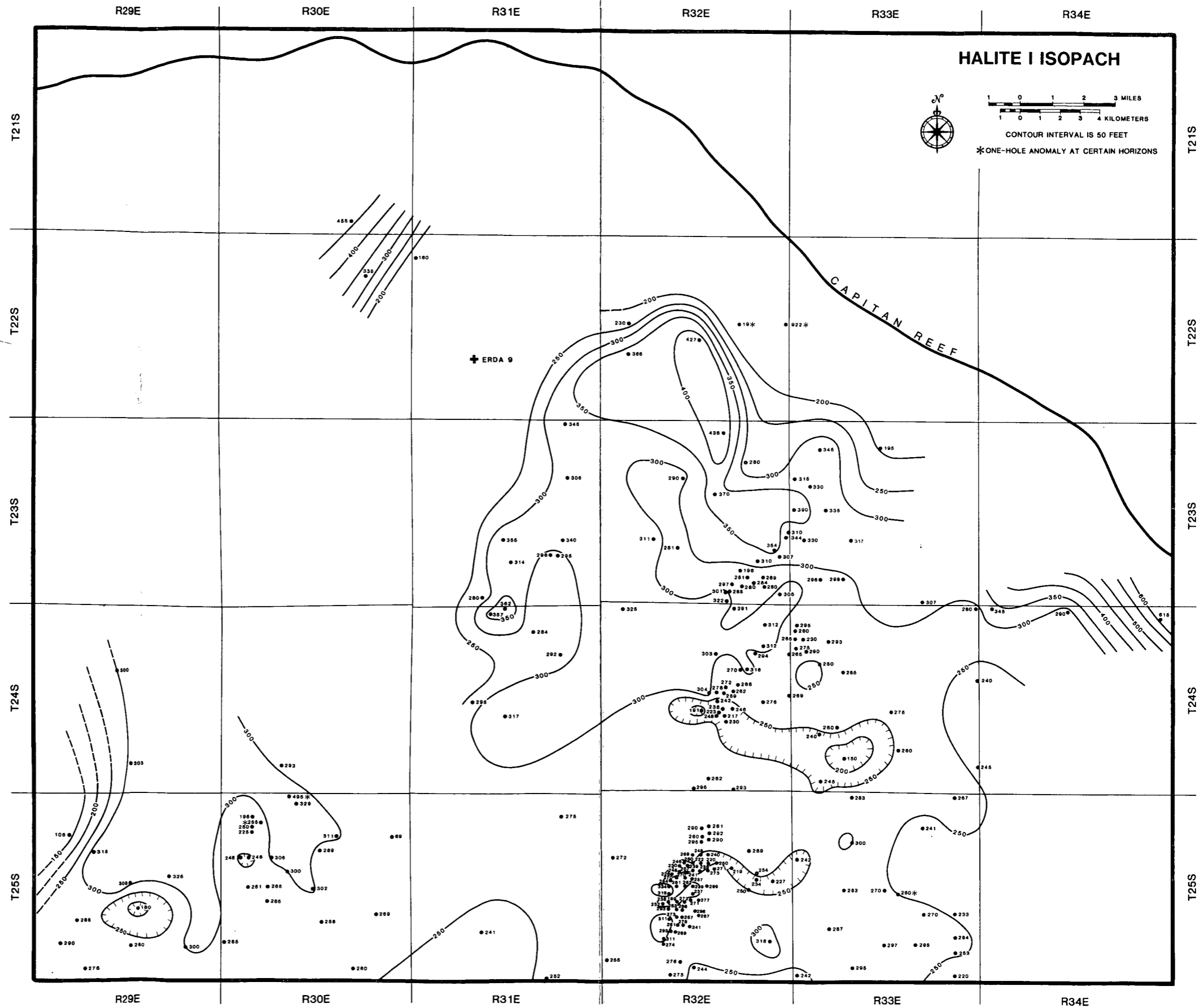


Figure 25. Halite I Isopach (Elevation above MSL in feet)



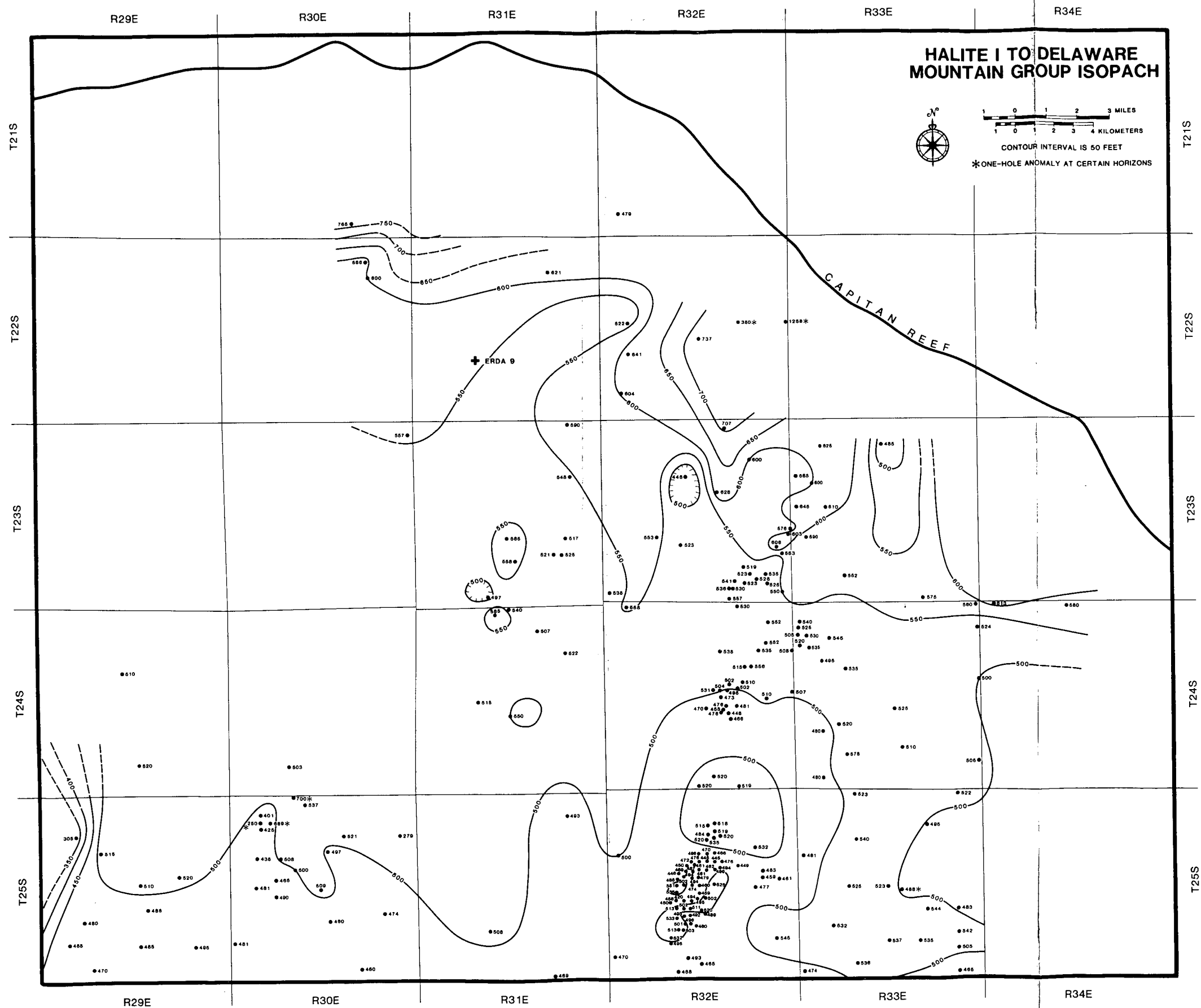


Figure 26. Halite I to Delaware Mountain Group Isopach (Elevation above MSL in feet)

# Methods and Problems of Log Correlation

A file of well-location symbols, each with an associated identification text, was constructed on an Applicon Graphics System. Well locations were digitized from well ownership maps published by the Midland Map Company. The selected wells were marked on the maps and individually identified by unique seven-character identifiers. An example identifier is PO8,2533 in which the well name is identified by a letter (PO8,2533) and in which the section (PO8,2533), the township (PO8,2533), and range (PO8,2533) for the hole are numerically identified. The alphabetic prefix is a letter taken from the name of the well that uniquely identifies a given well in a single section.

A data set of depths for stratigraphic surfaces was compiled for each hole from geophysical logs. Each data set had a field of 18 entries relating to well location and identification, as well as stratigraphic information. Appendix A is a complete printout of the data sets with wells arranged by location. The Applicon was also used to produce base maps for isopach contours and structure contours on upper surfaces of the rock units.

We considered primarily the hydrocarbon industry holes in the region. Stratigraphic correlations, based on Waste Isolation Pilot Project (WIPP)-related holes in the site area, were previously reported by Griswold (1977) and Snyder (Chap. 2 in Borns et al, 1983). We used well logs from ERDA 9 on which the WIPP site is centered as a reference log for stratigraphic picks in the Salado, which was completely cored in ERDA 9.

Many of the boreholes in the Delaware Basin were not logged in the upper 4000 ft of the section, since economically significant oil and gas are not found in this interval of interest for our study. Thus many of the available logs do not include sections above the Delaware Mountain Group (DMG). Other logs were discarded because of uncertainty as to the true location of the borehole, or because the record was obscured by noise. In the end, information from 276 wells was used (Figure 1).

There are several important components of log correlation. One component is determining a characteristic geophysical signature for the ideal stratigraphic section. A second component is applying the ideal log signature to more ambiguous log signatures and, in turn, determining the limits to picking stratigraphic markers from the logs. A third component is

recognizing significant departures in the local stratigraphy or in its geophysical signature. Both types of departure may confuse the process of log correlation. In the following, we try to show how these components have affected the interpretation of logs in this study and in other studies in the region.

## Ideal Well-Log Signatures

Logs can be used in two basic ways:

- To determine specific properties, such as rock type, porosity, and permeability within a single hole
- To correlate hole-to-hole the continuation of structure or rock unit.

The latter requires core data to corroborate the inferred structure or unit identity. Logs such as densilog, gamma ray, and acoustilog allow the dominant rock-forming mineral (e.g., anhydrite, halite, polyhalite or clay) to be inferred for the section of interest. A specific example is the use of the gamma-ray spike to identify the base of the Cowden Anhydrite. The question arises whether specific rock types such as dissolution breccias can be inferred from log signatures. Logs alone identify only a physical property from which to infer mineralogy. To identify a rock type, some assumptions must be made regarding the unit's mineralogy, porosity, density, etc. This can be done only with core truth, as Lambert (1983, p 75) has done by using logs from Nash Draw where dissolution is known to occur. The characteristic signature from Nash Draw is used, herein, to distinguish dissolution residues elsewhere in the basin. Even in this example the assumptions are important; e.g., that dissolution processes are similar between Nash Draw and the rest of the basin. However, other processes such as original rapid depositional oscillations in rock type may result in log patterns similar to those of a dissolution residue. Thus, the validity of any log interpretation depends on its corroboration by drill core and correlation to other logs from additional holes.

To develop a regional correlation map, a geologist needs to convert the geophysical data of well logs into stratigraphic picks. This process suffers from various degrees of subjectivity. We will begin with a discussion of ideal log signature and progress into the complications of stratigraphic picks.

The most useful logs for stratigraphic picks in the evaporite section of the Delaware Basin are Borehole Compensated Sonic (BHC) or Acoustilogs and Natural Gamma-Ray Spectrometry (NGS, or  $\gamma$ -log). The

marked density differences between halite and anhydrite or polyhalite interbeds show up distinctly in the BHC and Acoustilogs. The  $\gamma$ -log can often pick up clay seams that characterize the base of certain marker beds.

Figure 27 shows the ideal well log signature on which stratigraphic picks were based in this study. Using this log signature as a basis, we made picks where possible in 276 holes for the tops of the following units: the Rustler Formation, the Salado Formation, Marker Bed 124, Marker Bed 136, the Cowden Anhydrite, the Infra-Cowden Halite, Anhydrite IV, Halite III, Anhydrite III, Halite II, Anhydrite II, Halite I, Anhydrite I, and the Bell Canyon Formation.

## Ideal Versus Ambiguous Logs

The information obtainable from a log can vary greatly due to whether the log is characterized as ideal or ambiguous. Examples of ideal and ambiguous logs are shown in Figures 28 and 29: Figure 28 shows the Rustler, Salado, and uppermost Castile Formations in an ideal log (ERDA 9) and two ambiguous logs; Figure 29 depicts the lowermost Salado, the Castile Formation, and the upper Bell Canyon in an ideal log and an ambiguous log. (An ideal log is legible and displays the expected signature of the ideal stratigraphy. Ambiguous logs may be too noisy, such as when the sensitivity is too high.) Some of the available logs have been taken through the casing of the well, diminishing the reliability of lithologic information. Departures from the ideal stratigraphy make stratigraphic picks uncertain in ambiguous logs. The problems of ambiguity are discussed in sections below.

In our specific examples of ideal and ambiguous logs (Figures 28 and 29), the ideal log comes from the ERDA 9 borehole, which is substantiated by a drill core. Marker Bed 124 shows its characteristic signature (a double spike) in the ERDA 9 log. In the ambiguous logs, a double peak is not distinct. Lower in the section, the Cowden Anhydrite takes a typical shape in the ERDA 9 density log, accompanied by the characteristic gamma log spike at its base. In the ambiguous logs, the density or acoustilog signature of the Cowden is not identifiable; any pick, if it can be made, is based on a gamma log spike. An ideal log from ERDA 9 is on the left of the figure. (Stratigraphic units in the Rustler, Salado, and uppermost Castile Formations are distinct in the ERDA 9 logs. However, in the well logs from the two holes that are represented in the center and on the right side of this figure, the same stratigraphic indicators are indistinct over the same depth interval.)

## Log-Correlation Error

It is difficult to assess the amount of error incorporated in log correlation and the stratigraphic picks in one well log. To our knowledge, no systematic study has been made of the reliability and reproducibility of interpretations of stratigraphy and correlations there-of between wells. The data used in reports such as this are the products of human inference; hence, errors are individualistic and not systematic. Other possible errors are in the original well data. Examples are in the elevation of the hole; location, whether ground level or, the Kelly-bushing is used as the base level, and deviation of the hole from vertical. Barring total mislabeling of the log, such errors are not significant for the maps in this report since the contour intervals, whether 50' or 100', are larger than the possible error.

## Basic Assumptions of Stratigraphic Picks

Important theories for stratigraphic anomalies in the evaporite sequence in the northern Delaware Basin have originated from log interpretation and correlation. Namely, Anderson (1978) and Davies (1983) postulated deep dissolution from their regional deformation patterns. Snyder (in Borns et al, 1983) advanced the idea that syndepositional salt flowage was indicated by the Salado-Castile stratigraphy. Borns and Barrows (in Borns et al, 1983) proposed that gravity-driven salt flow, which is possibly ongoing, created the structures observed. In the following sections, we discuss the assumptions made in applying log data to these theories. We also examine some log data in much finer detail, e.g., single holes or arrays of closely spaced holes, than log correlation maps permit. This exercise allows us to examine the problems of one-hole anomalies and log correlation in regional interpretation. Important structures are based on stratigraphic picks from logs. Such correlation of a log-signature-lithotype to a specific stratigraphic unit is an inferential process based on certain assumptions:

- Log signatures are easy to interpret and unambiguous (see sections above and Figure 27 for discussion of the ideal log).
- All units initially exhibited lateral continuity. For example, Anderson (1983) has stated that virtually every salt bed in the upper Castile can be traced laterally with little change in thickness until it encounters the Salado-Castile unconformity.

- Stratigraphic Picks

Formation or Marker Bed	Basis for Stratigraphic Picks	Sample log*	
		GAMMA RAY LOG	ACOUSTILOG LOG
Rustler Formation	The top of the Rustler is the 1st continuous anhydrite encountered--an increase on velocity, acoustic, or density logs is seen, and a decrease on gamma logs.		
Salado Formation	The top of the Salado registers as a sharp change from the Rustler, with an abrupt, brief increase on the gamma log and an abrupt, brief decrease in acoustic, velocity, or density logs.		
Marker Bed 124	Marker Bed 124 is the lower of two well-developed spikes; it frequently registers as a double spike itself on both gamma logs and acoustic, velocity, or density logs.		
Marker Bed 136	Marker Bed 136 generally is seen as a heavy spike with triple peaks or as a group of three spikes on acoustic, velocity, or density logs, and has a well-developed spike or spikes on the gamma log.		
Cowden Anhydrite	The Cowden shows as a heavy spike on velocity, acoustic, or density logs, and is characterized by a small, sharp gamma peak at the base of the anhydrite.		
Infracowden			
Castile Formation Halite-Anhydrite Sequence	The anhydrites show a regular, fairly high trace on acoustic, velocity, or density logs, and a small less regular trace on gamma logs. Halites have a regular, medium level trace, somewhat lower than anhydrites on acoustic, velocity, or density logs, and a decrease in the gamma logs as well.		
Bell Canyon Formation Delaware Mt. Group	The top of the Bell Canyon shows a sharp increase in gamma logs and a sharp decrease in acoustic, velocity, or density logs, followed by an irregular trace on the logs.		

\*Sample log from Neil H. Wills Continental State No. 1, T25SR33E, S. 32, Gamma Ray and Acoustilog

Figure 27. Gamma-ray and acoustilog signatures for ideal well log from which the stratigraphic picks are unambiguous (Neil H. Wills Continental State #1, T25SR33E, S.32)

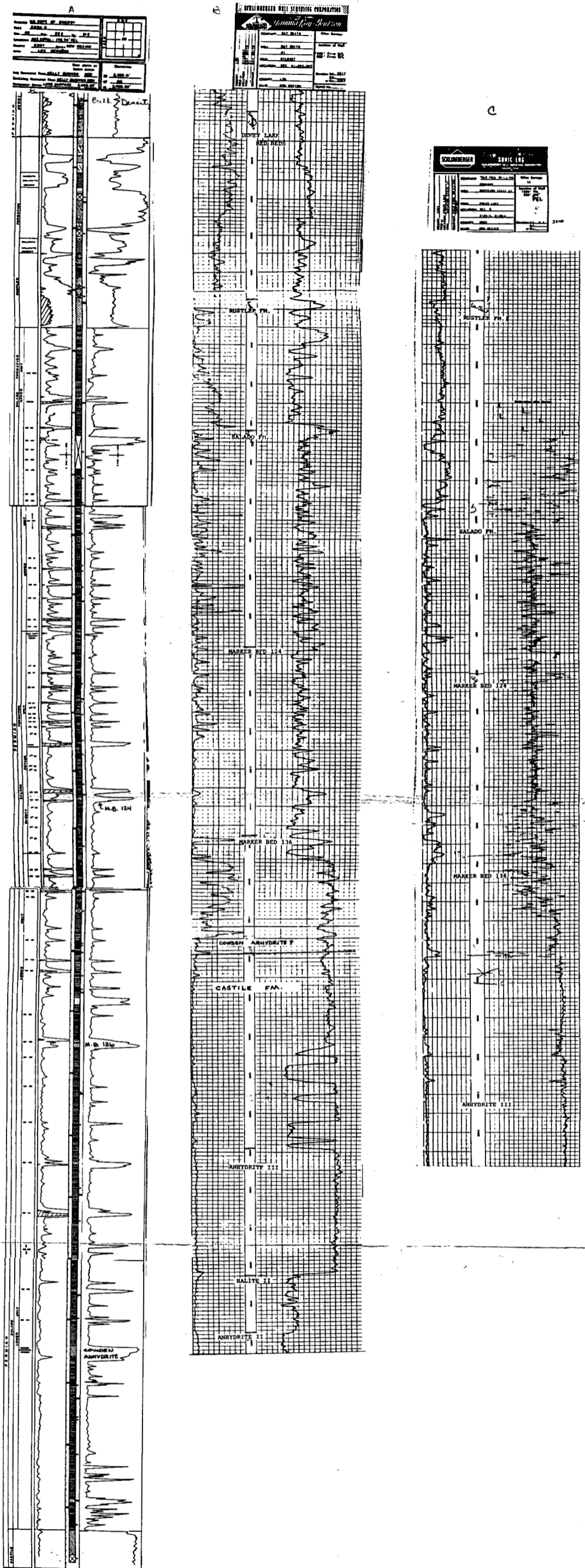


Figure 28. Comparison of ideal and nonideal well logs for the section from the Dewey Lake formation through the Salado Formation. (An ideal log from ERDA 9 is on the left.)




Figure 29. Comparison of ideal and nonideal logs of the lower Salado and Castile stratigraphy. (Ideal log is on the left. Stratigraphy is more complicated in the right-hand log; e.g., halite interfingers in AIII and anhydrite bed in HI.)

With regard to the first assumption, these logs are not necessarily straightforward to interpret. Such difficulties are caused either by the quality of the log or the deviation of the log signature from the ideal. These ambiguities are greatest for the Lower Salado (MB 136 and below) and Upper Castile (above Halite II). For comparison of isopachs, the approach of Lambert (1983) is recommended in which distinct markers such as MB 124 and Halite II are used.

The second basic assumption is lateral continuity of halites in the Upper Castile. This assumption precludes any syndepositional thickening and thinning and lateral facies variation (Anderson, 1981 and 1983). Thus, any observed thickening and thinning would be construed as the result of post-Permian deformation and/or dissolution. However, the inferred Poker Lake structures (see following sections) show the problems with this assumption. Within the cluster of four holes in Section 8, a thin halite bed that has been tagged in some logs as HIII can be traced at a consistent elevation but with variable thicknesses.

## Poker Lake Structures

At first glance, the numerous industry exploration holes in the Delaware Basin seem to provide an excellent record for log correlation. However, the distribution of holes from which logs have been analyzed is not uniform. Of the 276 holes used in this report, large localized concentrations occur; e.g., in T25S R32E (see Figure 1). Hence, the structural detail cannot be extended with the same confidence from area to area. Early log interpretations in the Delaware Basin resulted in contour maps (e.g., Figure 4, Anderson, 1978 and Figure 30 in this report). This specific example of a Halite I isopach map is instructive. The map shows detailed contouring and a fabric that is imparted by the orientation of contour structures. However, the map detail is misleading since the synforms and antiforms are largely based on one-hole anomalies. The areal extent and fabric of the structures shown have been inferred and drawn in; the actual size of such structures needs to be carefully established. We will concentrate on the Poker Lake structures in T25S R30E to illustrate the problems of extrapolation of one-hole data.

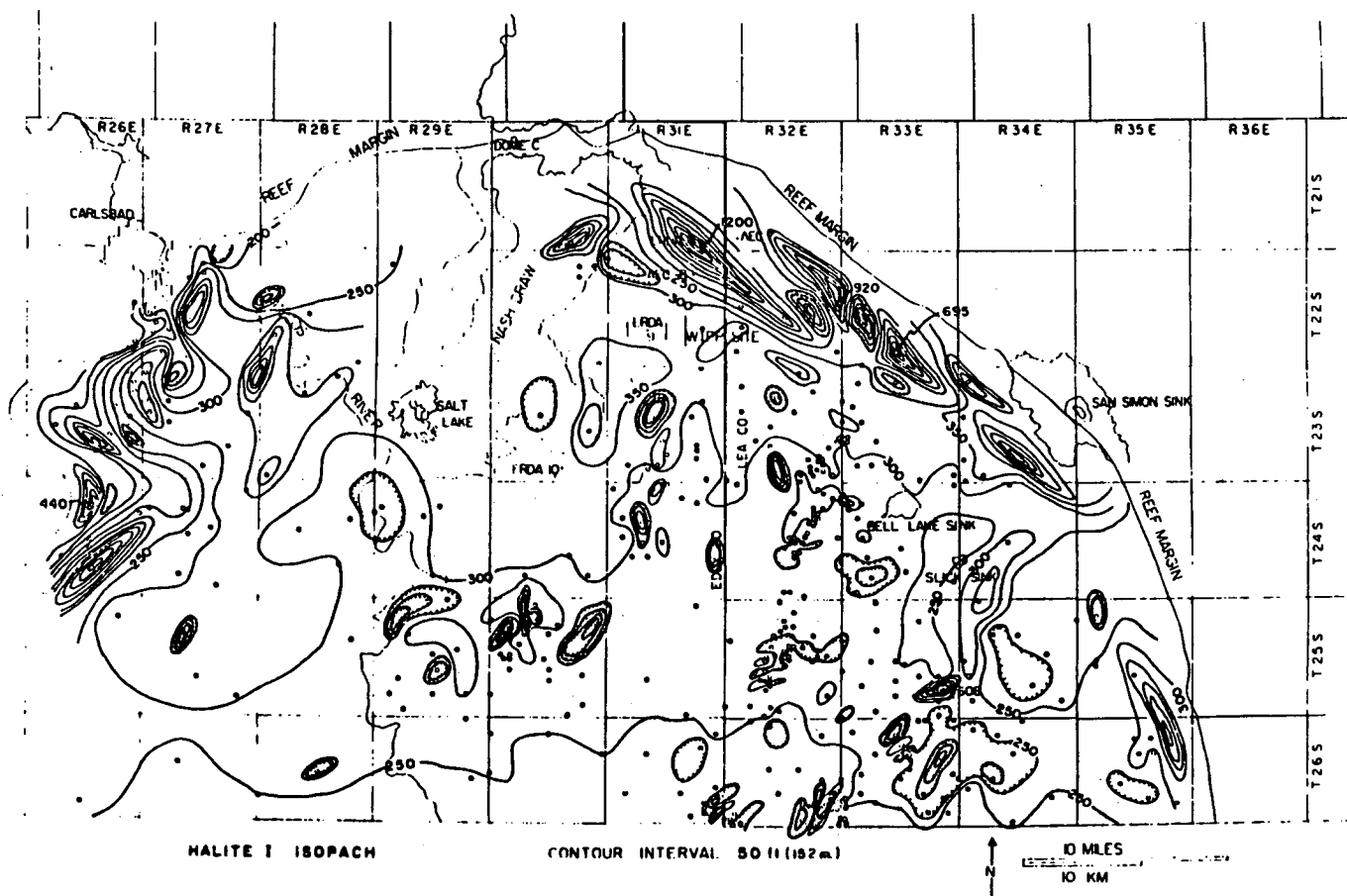
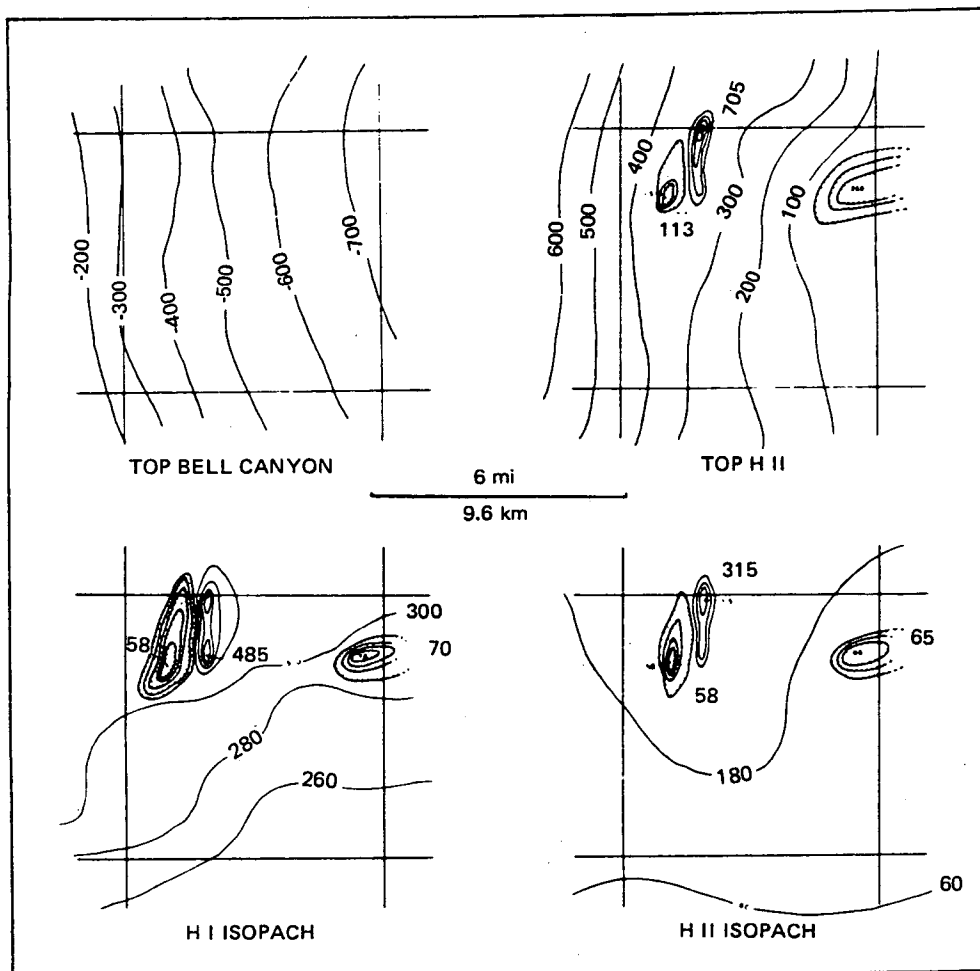


Figure 30. Isopach Map of Halite I in the northern Delaware Basin (from Anderson, 1978. Such maps can display a fabric and topography of structures that are indicated not so much by well data as by inference of expected geology. Hence, such fabrics may be misleading.)

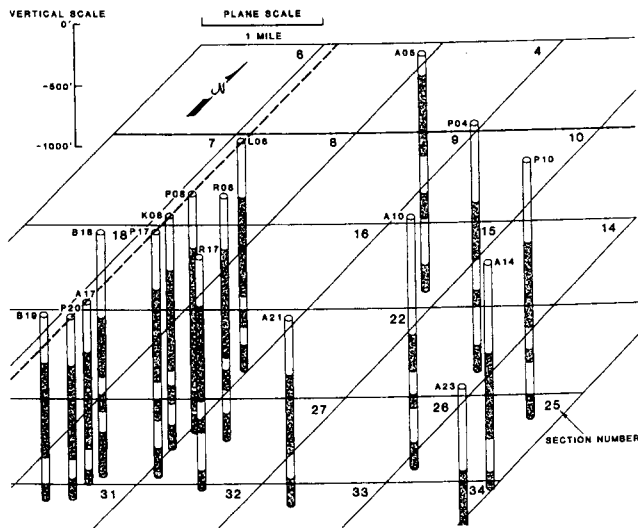
Poker Lake structures were shown as a N-S-trending syncline-anticline pair by Anderson and Powers (1978). The contour maps in Anderson and Powers (1978 Figure 6, p 82) suggest an apparent N-S length for these doubly plunging structures of 15 000 ft, and an apparent E-W width of 6000 ft (Figure 31 in this report). Such inferred structures are curiously large when the detail of available boreholes is examined (Figure 32). The anticline-syncline pair is based on two holes, AO5,2530 and PO8,2530, respectively. Within Section 8, the synclinal node (PO8,2530) is

constrained by three other holes (LO8,2530, RO8, 2530, and KO8,2530). These three holes are within 0.5 mi north, east, and south of the anomalous hole (Figure 33). Horizons can be correlated with normal stratigraphy and structure within the Castile among the three bounding holes. Hence, the size of any synclinal structure is less than the spread of the boundary holes (0.5 mi), and the existing structure is much less in areal extent than portrayed in the older contour maps.

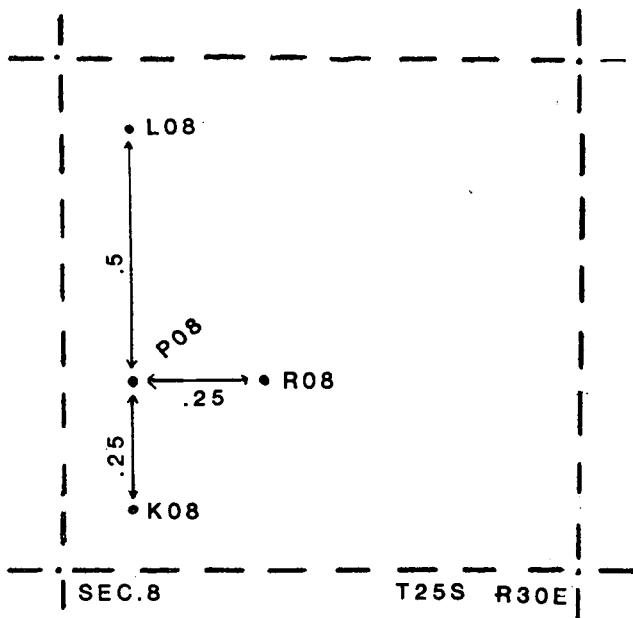


**Figure 31.** Poker Lake structures (as shown in Anderson and Powers, 1978. The complete square outlines the township boundaries. Section 8 is astride the two structures in the northwest corner of the township.)





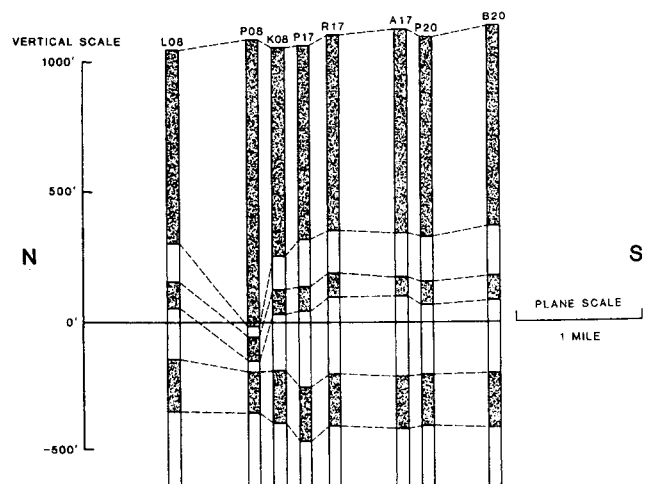
**Figure 32.** Oblique view of holes in Northwest corner of Figure 31. (This figure combines areal distribution with the stratigraphic picks in the Castile and lower Salado Formations. Stippled units are anhydrites; unpatterned units are halite. The uppermost stippled unit is the Salado and Anhydrite III combined across the Salado-Castile unconformity. The next lower unit, unpatterned, is Halite II. Below Halite II is the stippled Anhydrite II, etc. Dashed and bold lines are trace of cross sections in Figures 34 and 36.)



**Figure 33.** Detail map showing locations of Poker Lake boreholes in Section 8, northwest corner, of Figures 31 and 32

## Poker Lake Syncline

Synclinal structures such as this one are most often taken as evidence of dissolution (Anderson, 1983; Davies, 1983). In their models, the synform is produced by removing salt through fractures that connect the Bell Canyon aquifers with the Castile halites, or through some as-yet-undiscovered aquifer in the upper Castile or Salado. Since the Poker Lake synform is the result of thinned Castile halites (see Figure 34), the former process would need to be the active one for dissolution to have occurred in this area. However, dissolution-caused downbuckling apparently does not affect the upper Castile and Salado (see Figure 34). This observation would suggest that the synform developed before the Permian deposition of the units above it.



**Figure 34.** Fence diagram along a north-south line through the Poker Lake structures. (See Figure 32 for location of line and an explanation of units. Stippled pattern is anhydrite; unpatterned is halite.)

The evidence for this conclusion is that the upper anhydrite, Anhydrite III and lower Salado, in the center of the synform (PO8,2430), is level with or above the same unit in adjacent holes. The structural low could be interpreted as having developed by salt flowage or by sedimentary channel-cutting before deposition of the overlying anhydrite. Thickening of the overlying anhydrite was a compensation response to the downwarp of the deposition surface after deformation.

A counterargument is that the nonbuckling of the upper anhydrite units in the synform is unreal and that the near equivalent elevation of upper anhydrite is coincidental. In this argument, the massive upper anhydrite masks downwarped Anhydrite III and Cowden layers in the synform. Hence, the synform extends upward but cannot be seen in this argument.

This type of conclusion, coincidental, can be disregarded if one observes the nearly level correlation of secondary markers in the upper Castile and the lower Salado between adjacent holes in the Poker Lake structures (Figure 35). Therefore, this very localized depression of mid-Castile surfaces is an example of syndepositional thinning related to salt flowage or to sedimentary channel-cutting or channel-dissolution.

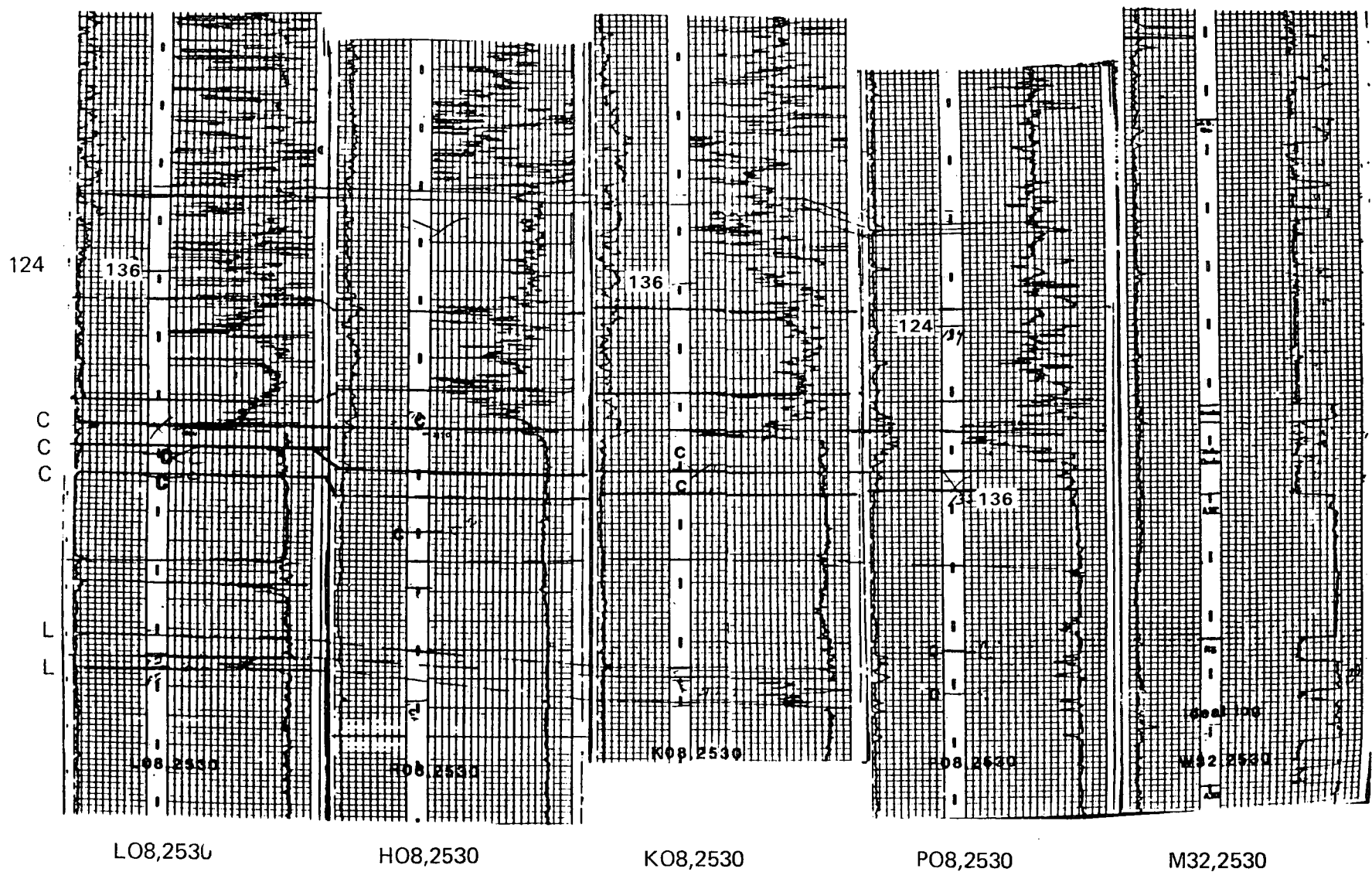
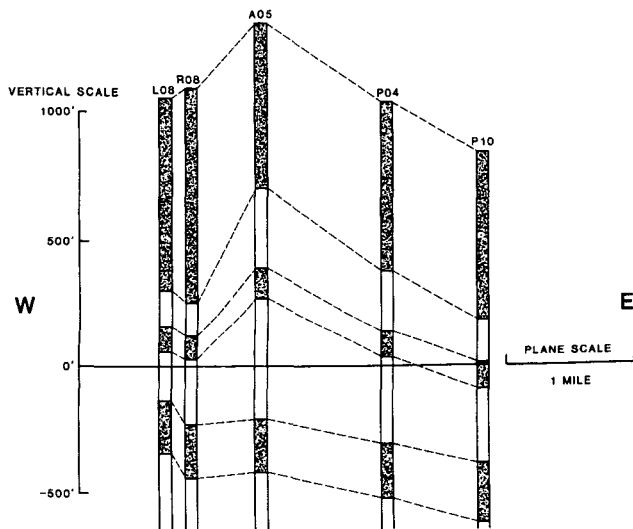


Figure 35. Detail of upper section of massive anhydrite from holes in Poker Lake structures (Lines indicate inferred continuity of distinctive markers. "C", "124", and "136" represent different stratigraphic picks made for the same unit by different workers, which again attests to the inherent ambiguity. Log on the far right (M32,2530) is an "ideal" log for comparison of thicknesses and position of markers.)

## Poker Lake Anticline

The second major structure in the Poker Lake area is the antiform (Figure 36). The significant difference between this structure and the Poker Lake synform is that the upper anhydrite is displaced in the antiform. Hence, deformation probably occurred after deposition of the units. Halite I and II are thickened relative to adjacent holes; Halite I is the most thickened. This structure is typical of a salt-flowage structure as seen north of the WIPP site (Borns et al, 1973).



**Figure 36.** Fence diagram along an east-west line through the Poker Lake structures. (See Figure 32 for location of line and an explanation of units. Stippled pattern is anhydrite; unpatterned is halite.)

Another observation from the dense pack of holes in the Poker Lake area is that the upper surface of the DMG exhibits an uneven topography. Such irregularities can produce apparent flow or dissolution structures in the lower and mid-Castile. However, the depression on the sedimentary surface existed before and during deposition.

Examples have been provided above for (1) the misleading contour extrapolation for one-hole anomalies and (2) the ambiguous nature of certain stratigraphic picks. However, resultant maps (Anderson, 1978; Davies, 1983) have been used as compelling evidence for dissolution and other processes in the

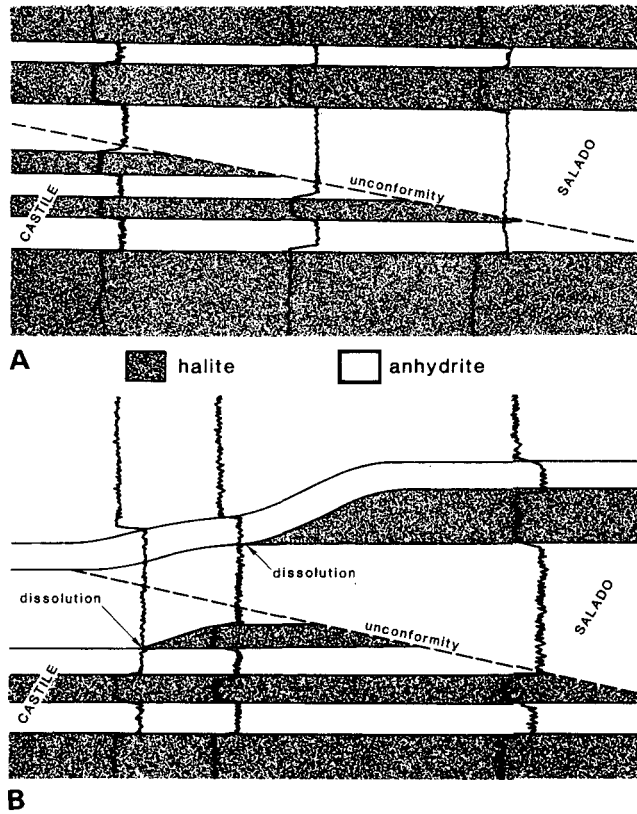
Delaware Basin. In the case of the Poker Lake structures, the actual sizes of the anticline and syncline are significantly smaller (6x) in map view, than the structures extrapolated by Anderson (1978) and Anderson and Powers (1978). The remaining smaller structures (one-hole anomalies) can still be attributed to salt flowage and/or dissolution since the Permian.

## Disruptions of Ideal Stratigraphy

The preceding example of the Poker Lake structures demonstrates the lateral variations in a stratigraphy from one hole to another in a closely spaced array. The sources of such variations can be deformation, dissolution, or lateral facies change. Deformation and facies changes such as the Salado-Castile unconformity cannot be detected from individual well logs. We infer such structures by regionally comparing logs and following distinctive units through lateral correlation. In this step, log ambiguity is the greatest hazard.

Figure 37 shows the conceptual effects on log signatures of the Salado-Castile unconformity and selective dissolution in the upper Castile and Lower Salado. Anderson (1983) has argued that the stacking of anhydrite residues can produce an apparently compensated thickness of anhydrite across the unconformity. The massive anhydrite signature would need to mask intervening residues after halite removal. The volume of halite that must be removed to create the stacked effect should probably create residue zones of an extent that would be hard to mask. From Figure 37, we see the feasibility of the apparent thickening by dissolution and collapse. However, the compensation of thickness for Castile thickening and thinning can only be fortuitous. Some depression of a marker bed surface would probably be observed and would reflect the mass removal of halite only if removal were post-Permian.

The arguments above have depended on log-to-log comparison. Within an individual log, dissolution breccias or residues may be detected by rapid oscillations in the log signature as corroborated by Nash Draw core (Lambert, 1983). One needs to be careful that such oscillations are not merely the result of amplified background when the log sensitivity is relatively high.



**Figure 37.** Idealized effects of (A) Castile-Salado unconformity (Anderson, 1983) on acoustilog (similar on Sensilog or Sonic Log) (Note thickening of anhydrite signature.); and (B) selective halite dissolution in addition to unconformity. (Thickening of anhydrite occurs, but marker surfaces do not remain level.)

## Conclusions

Regional log correlation remains our most useful tool for determining the regional stratigraphy and structure in the northern Delaware Basin. Because interpretation cannot be based on inferences from single logs but needs regional log-to-log correlation, we need to continuously update our data base. The basic conclusions will remain the same, but as coverage increases, current ambiguities will decrease. Current log correlations suggest the following:

- The Castile is characterized by thickening and thinning. Hence, mass redistribution rather than mass removal is the dominant process.

- Thinning in some lower Castile structures was compensated for by thickened upper Castile and lower Salado sedimentation. This relationship suggests that the synform existed during Permian (Ochoan) sedimentation.
- Irregular topography in the top of the Bell Canyon can produce apparent structures in the overlying Ochoan units.

Anderson (1978, 1981, 1983) has proposed deep dissolution as a major mechanism of salt removal in the northern Delaware Basin. He suggested that dissolution was marked in two zones, which are linear series of sinks. One zone trends SSE from the Poker Lake structures with a linear extent >30 km; the other zone, which includes San Simon Sink, is a line of troughs overlying the Capitan Reef on the eastern side of the basin. The northern end of Anderson's dissolution structure appears in the southwestern corner of the area covered in Figures 3 through 26. This zone is 20+ km SSW of the WIPP site. It is conceivable that this set of troughs was caused by dissolution, although the mechanism may not be deep dissolution but dissolution related to the ancestral Pecos River (Bachman, 1983). At the scale of resolution for the spacing wells, no continuation is observed of this structure NNE towards the WIPP site.

Locally, Davies (1983) has proposed that finger sands within the Bell Canyon control dissolution; such finger sands have higher transmissivities than do adjacent rock types. These finger sands trend NE. Structure contours do not reflect these sands; nor, in fact, do Anderson's line troughs. Davies has also proposed that a structural depression in the mid-Salado is evidence of deep dissolution two miles north of the WIPP site center as marked by the contour maps of Snyder in Borns et al (1983). The size of this structure is such that it does not appear on maps based on hydrocarbon industry holes. However, DOE has proposed to drill this structure to investigate its origins.

Lateral dissolution within the Rustler has occurred ~15 km west of the WIPP site as marked by Nash Draw. Within this 15-km radius, there is no compelling evidence for deep dissolution.


## Bibliography

- Adams, J. E., "Upper Permian Ochoa Series of Delaware Basin, West Texas and Southeastern New Mexico," *Am Assn Pet Geol Bull*, 28:1596-1625 (1944).
- Anderson, R. Y., *Deep Dissolution of Salt, Northern Delaware Basin, New Mexico*, Report to Sandia Laboratories, 1978.
- Anderson, R. Y., and D. W. Powers, "Salt Anticlines in Castile-Salado Evaporite Sequence, Northern Delaware Basin," in *Geology and Mineral Deposits of Delaware Basin and Adjacent Areas*, New Mexico Bureau of Mines and Mineral Resources, Circular 159, pp 79-84, 1978.
- Anderson, R. Y., *Deep-Seated Dissolution in the Delaware Basin, Texas and New Mexico*, Spec Publ No. 10, New Mexico Geol Soc, pp 133-145 (1981).
- Anderson, R. Y., *Evidence for Deep Dissolution in the Delaware Basin*, Report prepared for the State of New Mexico Environmental Evaluation Group, April 1983.
- Bachman, G. O., *Regional Geology of Ochoan Evaporites, Northern Part of Delaware Basin*, New Mexico Bureau of Mines and Mineral Resources, Open-File Report 184 (1983, in press).
- Borns, D. J., L. J. Barrows, D. W. Powers, R. P. Snyder, *Deformation of Evaporites Near the Waste Isolation Pilot Plant (WIPP) Site*, SAND82-1069 (Albuquerque: Sandia National Laboratories, 1983).
- Davies, P. B., *Assessing the Potential for Deep-Seated Salt Dissolution and Subsidence at the Waste Isolation Pilot Plant (WIPP)*, prepared for the State of New Mexico Environmental Group Conference "WIPP Site Suitability for Radioactive Waste Disposal," May 12-13, 1983, Carlsbad, New Mexico.
- Griswold, G. B., *Site Selection and Evaluation Studies of the Waste Isolation Pilot Plant (WIPP), Los Medanos, Eddy County, New Mexico*, SAND77-0946 (Albuquerque: Sandia Laboratories, 1977).
- Jones, C. L., C. G. Bowles, and K. G. Bell, *Experimental Drill Hole Logging in Potash Deposits of the Carlsbad District, New Mexico*, USGS Open-File Report 60-84, 1960.
- King, P. B., *Geology of the Southern Guadalupe Mountains, Texas*, USGS Prof Paper 215, 1948.
- Lambert, S. J., *Dissolution of Evaporites In and Around the Delaware Basin, Southeastern New Mexico and West Texas*, SAND82-0461 (Albuquerque: Sandia National Laboratories, 1983).
- Powers, D. W., S. J. Lambert, S-E. Shaffer, L. R. Hill, and W. D. Weart, eds, *Geologic Characterization Report, Waste Isolation Pilot Plant (WIPP) Site, Southeastern New Mexico*, SAND78-1596, 2 vol (Albuquerque: Sandia Laboratories, 1978).

# APPENDIX

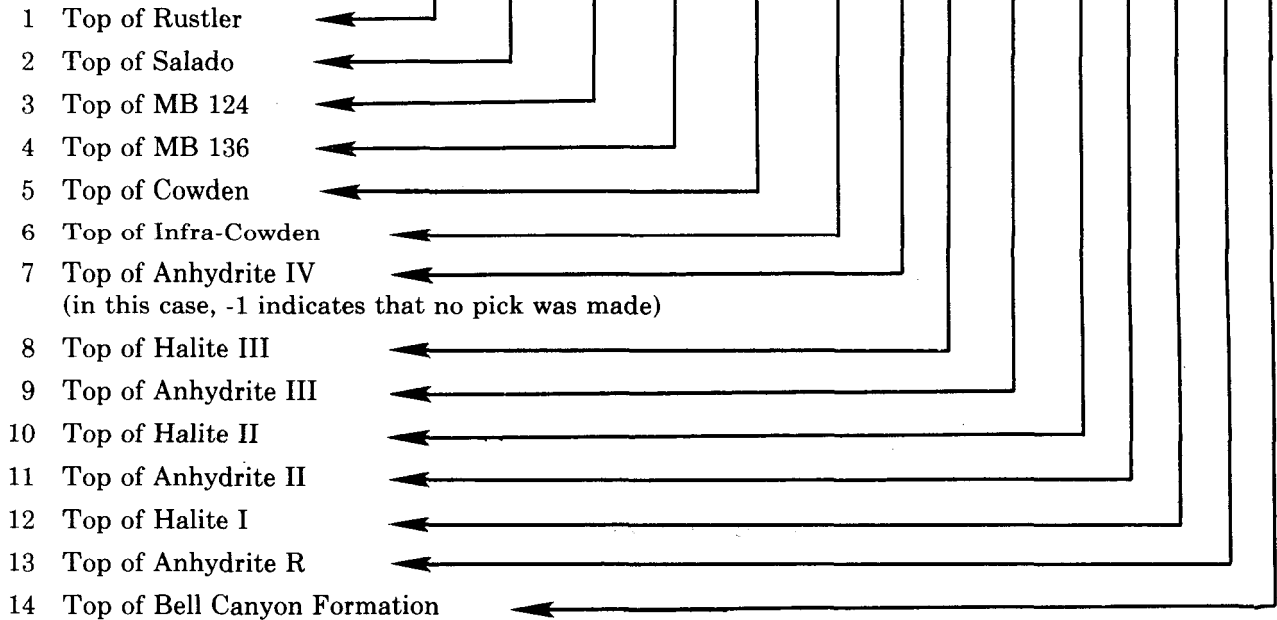
## Well-Log Data Arranged by Township, Range, and Section (all elevations in feet)

### Example Entry



1515, 1948, 2430, 2855, 3040, 3060, -1, -1, 3170, -1, -1, -1, -1, -1  
 1 2 3 4 5 6 7 8 9 10 11 12 13 14

### Elevations



PANAMERICANPET.CORP.BIGEDDYUNIT#18

P03,2129,3412

145,500,-1,-1,-1,-1,-1,-1,-1,-1,-1,-1,-1,-1

UNIONOIL/CO.OFCALIF.COWDENFEDRAL#1

U04,2129,3471

200,-1,-1,-1,-1,-1,-1,-1,-1,-1,-1,-1,-1

MEADCCOPROP.LTD.HARRISBELL#2

M05,2129,3468

445,740,-1,-1,-1,-1,-1,-1,-1,-1,-1,-1,-1,-1

MEADCCOPROP.LTD.HARRISBELL#1

P05,2129,3472

250,555,-1,-1,-1,-1,-1,-1,-1,-1,-1,-1,-1,-1

MEADCCOPROP.LTDHARRIS'6'#1

M06,2129,3487

825,1050,-1,1970,-1,-1,-1,-1,-1,-1,-1,-1,-1,-1

PANAMER.PETCORPBIGEDDYUNIT16

P18,2129,3309

150,450,-1,890,1250,1272,-1,-1,-1,-1,-1,-1,-1,-1

PHILLIPSPET.COJAMES'C\*1

P35,2130,3218

125,480,-1,1420,-1,-1,-1,-1,2200,2505,2712,2845,3300,3610

PHILLIPSPETCOCHATMESA'A\*1

H02,2132,3793

1570,1980,-1,-1,-1,-1,-1,-1,-1,-1,-1,-1,-1,-1

SUPERIONOILCO.GOV'T.'H'COM#1

G10,2132,3800

1448,1880,-1,-1,-1,-1,-1,-1,-1,-1,-1,-1,-1,-1

HATMESA2#2/PHILLIPSPET.CO.

H11,2132,3861

1515,1948,-1,-1,-1,-1,-1,-1,-1,-1,-1,-1,-1,-1

PHILLIPSHATMESA#1

M11,2132,3834

1552,1970,2430,2855,3040,3060,-1,-1,3170,-1,-1,-1,-1,-1

SKELLEY.OILCO.SALTLAKES0.UNIT#1

S21,2132,3679

1055,1450,2240,2640,2990,3019,-1,-1,3320,-1,-1,-1,-1,-1



GULFOILSANSIMON#1

626,2132,3798

-1,-1,-1,-1,3195,3234,-1,-1,3324,-1,-1,-1,-1,5100

UNIONCARRIAGEAEC7

U31,2132,3662

670,1010,1770,2158,2515,2535,-1,-1,2896,3110,3310,-1,-1,-1

CABANA#1/TROPORDOILANDGASCO.

T01,2230,3357

315,630,1870,-1,-1,-1,-1,-1,-1,-1,-1,-1,-1,3800

PHILLIPSPETCOJAMES\*A\*#1

M02,2230,3193

168,560,1132,1520,1950,1962,-1,-1,2290,2675,2930,3057,-1,-1

PHILLIPSPET.COJAMES\*E\*#1

D11,2230,3221

275,650,1205,1578,1980,2000,-1,-1,2335,2420,2955,3065,3400,3665

RICHARDSON&BOSSFEDERALLEGG#1

B27,2230,3309

210,530,1455,1880,2250,-1,-1,-1,-1,-1,-1,-1,-1,-1

CAMPANANO1/MCKNIGHTANDTROPORD

C06,2231,3376

393,710,-1,1885,2160,-1,-1,-1,-1,3235,3390,3550,3710,3950

STATE\*D\*#1/SKELLEY

S05,2232,3623

1840,2285,-1,-1,-1,-1,-1,-1,-1,-1,-1,-1,-1

TEXACOETAL,B&HFEDERAL/RAYSMITHDRILLINGCO.

T13,2232,3644

857,1275,2013,2405,2730,2757,-1,-1,3028,-1,3400,3595,4517,4853

#2REDTANKUNIT/CARPERDRILLINGCO.

C14,2232,3731

947,1290,2117,2605,3305,3350,-1,-1,3600,4342,4368,4430,4449,4780

FEDERAL1-17/CLEARYPETROLEUMCORP.

C17,2232,3701

888,1200,2013,2568,-1,-1,-1,-1,-1,-1,-1,-1,-1,-1

FEDERALJENNINGS1-18/JOHNH. TRIGG

T18,2232,3696

900,1218,2010,2430,2850,2877,-1,-1,3178,3557,4037,4178,4408,4700

BASSFEDERAL#1/RALPHLOWE

L19,2232,3620

762,1230,2020,2422,2830,2857,-1,-1,3180,3590,3869,3999,4365,4640

#1FEDERAL/R.J.ZONNE

M20,2232,3640

830,1150,2030,2550,2875,3130,-1,-1,3190,-1,-1,-1,-1,4729

FEDERALREDTASKUNIT1-22/TRIGGCO

T22,2232,3687

870,1243,2045,2458,2868,2900,-1,-1,3250,3540,3815,3983,4410,4720

COVINGTON'A'FEDRAL1/GULFOIL

A25,2232,3789

1040,1410,-1,2540,3070,-1,-1,-1,-1,-1,-1,-1,-1,4926

FERRYFEDERAL#1-31

B31,2232,3338

752,1240,2077,2600,-1,-1,-1,-1,3080,3687,3857,3976,4317,4580

RICHARDSON&BASSSTATE'AQ'#1/TIDEWATER

T36,2232,3756

1147,1607,2350,2750,-1,-1,-1,-1,-1,-1,-1,-1,-1,-1,4900

SHELLETALBOOTLEGRIUGEUNIT/SHELLOIL

S36,2232,3775

1155,1610,-1,2640,3150,-1,-1,-1,-1,-1,-1,-1,-1,4880

N.M.STATEBS#1/HUMBLEOIL

H01,2234,3640

1715,2155,2825,3122,3340,-1,-1,-1,-1,-1,-1,-1,-1,-1,-1

SKELLYSTATENO.1'V'/ASHMUN&HILLIARD

S04,2234,3611

1860,2300,-1,-1,-1,-1,-1,-1,-1,-1,-1,-1,-1

ALLISONFEDERAL#1/HUUSONANDHUDSON

H10,2234,2573

1696,2180,-1,-1,-1,-1,-1,-1,-1,-1,-1,-1,-1

STATEAA2-1CONTINENTALOILCO

C02,2331,3453

623,1060,1855,2305,2761,2785,-1,-1,3020,3500,3730,3840,4185,4430

BAUERDORFFEDERAL#1/MAXM.WILSON

W11,2331,3492

743,1118,1904,2374,2885,2910,-1,3310,3408,3585,3806,3909,4215,4457

ARCOSTATE#1-16/ELPASONAT.GAS  
 A16,2331,3381  
 474,842,1606,2075,2750,2780,-1,-1,2810,3390,3530,3780,3910,4150  
 MUSEFEDERAL#1/PATOIL  
 P21,2331,3374  
 462,795,1638,2135,2685,-1,-1,-1,2725,3357,3547,3645,4000,4230  
 TODD\*23\*FEDERAL#1/TEXASAMER.OILCO.  
 T23,2331,3461  
 777,1090,1900,2362,2950,2968,-1,-1,3005,3563,3780,3810,4150,4327  
 TODD35FEDERAL#1-2/SKELLY  
 S25,2331,3506  
 663,1190,2015,2462,2960,-1,-1,-1,3050,3660,3780,4270,4378,4520  
 TODDFEDERAL\*26\*NO.1/TEX.AMOILCO.  
 T26,2331,3464  
 753,1062,1896,2374,2886,2925,-1,-1,2960,3570,3765,3864,4160,4385  
 TODD26FEDERAL#2/TEX.AM.OILCO.  
 A26,2331,3454  
 748,1065,1904,2376,2829,2842,-1,-1,2860,3570,3763,3855,4150,4380  
 WRIGHT-FEDRAL#1/PATOILCORP.  
 P27,2331,3402  
 496,827,1663,2070,2679,2704,-1,-1,2733,3415,3615,3710,4024,4268  
 MOBIL-FEDERAL#1/ELPASONAT.GAS  
 M29,2331,3374  
 370,-1,-1,1880,2400,-1,-1,-1,-1,3170,-1,-1,-1,-1  
 WRIGHT-FEDERAL#2  
 W33,2331,3392  
 420,808,1720,2207,-1,-1,-1,-1,2652,3380,3576,3672,3953,4169  
 O.B.KILLJR.FEDERAL#1  
 K03,2332,3727  
 1150,1580,2308,2717,3142,3165,-1,-1,3400,3767,4045,4168,4606,4875  
 HCBEEEOILCO,CONTINENTALFEDERAL#1-9  
 M09,2332,3699  
 1139,1540,2283,2708,3207,3250,-1,-1,3480,4024,4163,4280,4570,4725  
 HILL&MEEKER&AMBASSADORSOILCORP.MYTHEWS\*11\*#1  
 H11,2332,3728  
 1195,1680,2440,2860,3315,3350,-1,-1,3523,3977,4210,4330,4610,4930

JOHNH. TRIGGFEDERALCONTINENTAL1-15

F15,2332,3722

1177,1638,2377,2795,3233,3260,-1,-1,3468,3950,4190,4300,4670,4928

KIRKLINDRILLINGCO.FEDERALEST.11AF-1

K20,2332,3697

1210,1511,2273,2718,3278,3314,-1,-1,3319,3950,4156,4250,4561,4803

H.L. JOHNSTONE, SR. CONOCO FIELDS FEDERAL #1

H24,2332,3720

1225,1705,2476,2928,3453,3486,-1,-1,3628,4126,4357,4460,4770,5036

CONTINENTAL OIL CO FEDERAL FIELDS #1

C24,2332,3725

1235,1722,2506,2946,3415,3510,-1,-1,3610,4111,4342,4451,4795,5054

H.L. JOHNSTON SR. WEHRLI - FEDERAL #1

J25,2332,3720

1215,1695,2469,2910,3380,3411,-1,-1,3565,4022,4309,4415,4769,5021

CONTINENTAL OIL CO FIELDS NO. 2

C25,2332,3700

1210,1680,2470,2913,3450,3484,-1,-1,3612,4155,4356,4460,4767,5013

P.M. DRILLING CO. FEDERAL FIELD #1

P26,2332,3658.5

1210,1636,2424,2885,3407,3442,-1,-1,3553,4104,4311,4414,4610,4933

P.M. DRILLING CO FEDERAL JAMES #4

F26,2332,3705

1215,1680,2458,2900,3428,3527,-1,-1,3607,4145,4350,4457,4767,5013

MAX WILSON CONTINENTAL FEDERAL #1

W28,2332,3684

1180,1530,2321,2778,3300,3328,-1,-1,3432,4010,4205,4305,4586,4828

CURTISHANK AMERHOLDER FEDERAL #1

C33,2332,3666

1200,1520,2520,2890,3285,-1,-1,-1,3356,3980,4445,4530,4610,4846

UNION OIL OF CALIFORNIA FEDERAL \*L\* NO. 1

U34,2332,3624

1170,1480,2315,2796,3362,3390,-1,-1,3406,4020,4203,4336,4658,4892

THE PURE OIL CO FEDERAL \*K\* NO. 1

P34,2332,3630

1170,1508,2315,2795,3364,3395,-1,-1,3420,4050,4253,4356,4657,4892

JOHN H. TRIGG FEDERAL WEL #2-35

J35, 2332, 3692

1202, 1450, 2483, 2950, 3476, 3510, -1, -1, 3590, 4145, 4356, 4460, 4744, 4988

P. M. DRILLING CO. FEDERAL PAYNEND 1

F35, 2332, 3689

1194, 1615, 2435, 2911, 3443, 3480, -1, -1, 3550, 4110, 4311, 4413, 4693, 4936

P. M. DRILLING CO FEDERAL PAYNE #3

D35, 2332, 3630

1180, 1505, 2332, 2820, 3376, 3410, -1, -1, 3456, 4060, 4260, 4365, 4650, 4895

P. M. DRILLING CO. PAYNEND. 2

M35, 2332, 3700

1216, 1638, 2445, 2900, 3437, 3470, -1, -1, 3560, 4125, 4326, 4429, 4710, 4952

P. M. DRILLING CO. PAYNE FEDERAL ND. 4

F35, 2332, 3663

1200, 1566, 2385, 2850, 3390, 3420, -1, -1, 3440, 4073, 4280, 4373, 4670, 4914

PURE DILBRINNE STOOL DEEP UNIT #1

B36, 2332, 3689

1210, 1680, 2560, 3080, 3515, -1, -1, -1, 3600, 4160, 4370, 4475, 4780, 5025

DAVID FASKENGULF STATE #1

G36, 2332, 3664

1210, 1670, 2500, 2965, 3520, 3550, -1, -1, 3610, 4180, 4370, 4475, 4755, 5000

PENROCK OIL CORP TRISTE STATE #1

F36, 2332, 3695

1200, 1668, 2480, 2950, 3510, 3542, -1, -1, 3605, 4170, 4370, 4478, 4767, 5013

CABEEN EXP. CORP. CONTINENTAL FED. #1-P

C04, 2333, 3636

1160, 1655, 2430, 2840, 3235, 3270, -1, -1, 3585, 3995, 4430, 4625, 4820, 5110

WM. H. & EDWARD R. HUDSON SHELL FEDERAL #1-6

T06, 2333, 3704

1260, 1770, 2535, 2970, 3365, 3400, -1, -1, 3650, 4055, 4290, 4405, 4750, 5030

W. A. & EDWARD HUDSON FEDERAL 7 WELL #1

H07, 2333, 3722

1270, 1760, 2515, 2950, 3405, 3440, -1, -1, 3690, 4075, 4325, 4440, 4755, 5025

P-MOIL COMPANY TEXAS STATE #1

Y17, 2333, 3715

1270, 1775, 2548, 2985, 3425, 3460, -1, -1, 3710, 4150, 4375, 4490, 4825, 5100

TENNECOOILCOMPANYSKELLYSTATE#1

T18,2333,3726

1290,1790,2550,2980,3415,3450,-1,-1,3690,4105,4335,4450,4780,5050

HELBRINGANDPODPECHAN#1ASHELLSTATE

S18,2333,3722

1230,1715,2245,2870,3365,3400,-1,-1,3600,4025,4265,4380,4770,5025

CONTINENTALOILCOMARSHALL#3

M19,2333,3711

1230,1730,2510,2965,3420,3455,-1,-1,3630,4140,4375,4485,4815,5075

AMER,QUASARBRINNINSTOOL#1

A20,2333,3713

282,1790,2573,3090,-1,-1,-1,-1,-1,-1,-1,-1,4670,4870,5125

LEVICKFEDERAL#1

C20,2333,3701

1280,1783,2570,3016,3485,3517,-1,-1,3777,4230,4459,4573,4890,5146

LEASTATE#1

K31,2333,3696

1252,1762,2560,3012,3520,3559,-1,-1,3680,4241,4449,4552,4848,-1

HUMBLESTATE#1-32

H32,2333,3667

1268,1772,2548,3011,3523,3560,-1,-1,3698,4242,4449,4550,4848,5102

STATE1-35

B35,2333,3659

1311,1807,2599,3050,3608,3642,-1,-1,3812,4353,4565,4671,4978,5246

SHELLOILCOANTELOPERIDGEUNIT34-1

S34,2334,3490

942,1403,2282,2732,-1,-1,-1,-1,-1,-1,-1,-1,-1,-1

FEDERALREID#1/ELCAPITANOIL

E06,2429,2984

230,-1,-1,-1,-1,-1,-1,-1,-1,-1,-1,-1,-1,-1

CEDARCANYON90#1/SKELLY

S09,2429,2941

-1,-1,-1,-1,-1,-1,-1,-1,1730,2098,2295,2390,2690,2900

MOBIL-FEDERAL\*27\*#1/PENNZOILV.I.

P27,2429,2924

450,695,-1,-1,-1,-1,-1,-1,-1,-1,2183,2335,2427,2730,2947

BASSFEDERAL#1-25/HILL&MEEKER

B25,2430,3429

-1,-1,-1,-1,-1,-1,-1,-1,-1,-1,-1,-1,-1,4120

FEDERALNETTLES#1/FORDCHAP&ASSOC.

C29,2430,3266

443,1000,-1,-1,-1,-1,-1,-1,-1,2925,3090,3187,3480,3690

TOOD\*2\*STATE1/SKELLYT01,2431

T01,2431,3502

853,1250,-1,2065,2460,-1,-1,-1,-1,-1,-1,-1,-1,4430

JENNINGSFEDERAL#1/MAXWILSON

J03,2431,3500

675,1003,1788,2289,2853,-1,-1,-1,2910,3585,3782,3876,4160,4383

JENNINGSFEDERAL#1/J.L.MCCLELLAN

F03,2431,3430

-1,823,-1,-1,-1,-1,-1,-1,-1,-1,-1,-1,-1,-1

BETTYFEDERAL#1/SUNDANCEOIL

B04,2431,3414

450,813,1630,2150,2705,-1,-1,-1,2745,3435,3585,3670,4027,4255

M.M.STEWARTFEDERAL#1/TEXACO

S04,2431,3436

484,835,1645,2150,2713,-1,-1,-1,2752,3397,3605,3700,4062,4240

FEDERALLITTLEFIELD\*CT\*#1/GULF

G11,2431,3528

763,1130,1926,2400,2970,-1,-1,-1,3010,3688,-1,3963,4255,4485

CONTINENTALFEDERAL#1/W.J.WEAVER

W17,2431,3553

665,1015,1609,2233,2740,-1,-1,-1,-1,3700,3977,4052,4173,4394

JENNINGSFEDERAL#1/PAULEYPETRO.

P20,2431,3530

0530,895,1530,2046,2520,-1,-1,-1,3130,3495,3675,3775,4070,4290

CARPERFEDERAL#1-21/HILL&MEEKER

H21,2431,3535

690,953,1630,2150,2780,-1,-1,-1,3146,3524,3747,3845,4162,4395

T.HEFDIN-FEDERAL#1/THETEXASCO.

T24,2431,3551

693,1020,1720,2395,-1,-1,-1,-1,-1,3885,-1,-1,-1,4557

POKERLAKEUNIT#36/PANAMPETR.CO.

M28,2431,3502

590,-1,-1,-1,-1,-1,-1,-1,-1,-1,-1,-1,-1,4360

COTTONDRAWUNIT#67/TEXACO

M35,2431,3508

630,1012,-1,-1,-1,-1,-1,-1,-1,-1,-1,-1,-1,4410

CONTINENTALFUEERAL#1-L/CABEEN

C01,2432,3623

1160,1537,2370,2847,3409,3449,3467,3844,3863,4095,4295,4398,4710,  
4950

BONDURANTFEDERALND1/C.HANKAMER

H06,2432,3584

888,1247,2078,2536,3100,3141,-1,-1,3403,3802,3996,4092,4417,4650

OHIOSTATENO.1XP.M.<

M02,2432,3632

1170,1531,2370,2842,3386,3424,3460,3473,3477,4085,4288,4390,4681

FEDERALHANAGAND#1/GULF

G10,2432,3628

1088,1394,2262,2750,3297,3336,-1,-1,3372,3998,4198,4297,4600,4832

FEDERALHANAGAND#3/GULF

H11,2432,3637

1172,1508,2408,2916,3415,3453,-1,-1,3470,4093,4291,4391,4685,4926

WIMBERLY12#1/CONTINENTAL

W12,2432,3590

-1,-1,2437,2913,3434,3473,-1,-1,3480,4105,4307,4408,4673,4916

HANAGANFEDERALND3/C.HANKAMER

H12,2432,3605

1130,1497,2352,2841,3381,3409,-1,-1,3480,4068,4259,4358,4670,4910

WIMBERLY\*12\*2/CONTINENTAL

C12,2432,3600

1203,-1,-1,-1,-1,-1,-1,-1,-1,-1,-1,-1,-1,4933

#1USAJENNINGS/TENNECO

J14,2432,3628

1132,1446,2394,2880,3341,3409,-1,-1,3470,4074,4259,4359,4629,4874

WOOLLEY#1/WESTAL ESPET.CORP.OFTX

W13,2432,3586

1188,1502,2364,2870,3434,3473,-1,3700,3780,4174,4368,4463,4732,4770



U.S.A. JENNINGSNO2/TENNECO

T14,2432,3588

1122,1434,2308,2805,3298,3352,-1,-1,3410,4076,4257,4356,4618,4858

USAJENNINGS#3/TENNECO

U14,2432,3624

1142,1452,2362,2850,3355,3392,-1,-1,3450,4050,4253,4354,4670,4910

JENNINGSFEDERAL4/TENNECO

F14,2432,3591

1130,1455,2386,2872,3318,3360,-1,-1,3430,4070,4256,4356,4624,4866

FEDERALHANAGAN\*B\*#3/GULF

G15,2432,3591

1110,1428,2299,2777,3263,3343,-1,-1,3420,4018,4210,4308,4580,4810

FEDERALHANAGAN\*B\*#1/GULF

H15,2432,3622

1060,1397,2252,2770,3240,3275,-1,-1,3390,4040,4223,4320,4598,4822

FED. HANAGAN\*B\*#2/GULF

F15,2432,3606

1122,1439,2375,2897,3294,3348,-1,-1,3440,4079,4257,4353,4612,4848

HICKS-FEDERAL#1/TENNECO

T15,2432,3602

1026,1338,2188,2700,3229,3310,-1,-1,3340,3996,4177,4272,4576,4803

U.S. SMELTINGUSA#1/TENNESSEE

T22,2432,3602

1066,1381,2275,2866,3241,-1,-1,-1,3241,4070,4248,4346,4588,4819

USSMELTINGUSA#2/TENNECO

G22,2432,3618

998,1311,2193,2743,3272,3340,-1,-1,3272,4061,4236,4333,4524,4803

USSMELTINGUSANO3/TENNECO

S22,2432,3607

1060,1375,2280,2808,3370,3453,-1,-1,3370,4137,4309,4406,4623,4854

USSMELTINGUSA#4/TENNECO

U22,2432,3604

1063,1380,2290,2853,3311,-1,-1,-1,-1,4117,4288,4385,4608,4840

USSMELTINGUSANO5/TENNECO

H22,2432,3592

1056,1361,2252,2772,3384,-1,-1,-1,3384,4132,4308,4402,4632,4868

BRADLEY#1/C.B. READ

B22,2432,3608

1052,1369,2268,2816,3348,3436,-1,-1,3348,4104,4278,4374,4620,4850

BRADLEY#2/C. B. READ

R22, 2432, 3604

1072, 1400, 2296, 2867, 3350, 3432, -1, -1, 3500, 4132, 4292, 4289, 4627, 4865

ERNESTFEDERAL#1/C. HANKAMER

E23, 2432, 3609

1093, 1413, 2320, 2888, 3320, -1, -1, -1, 3320, 4129, 4297, 4392, 4638, 4873

BUNDURANTFEDERALNO1/OSBORNETAL

O24, 2432, 3584

1130, 1454, 2344, 2861, 3370, -1, -1, -1, -1, 4146, 4325, 4422, 4698, 4932

COTTONDRAWUNITWELL#72/TENNECO

D33, 2432, 3510

830, 1144, 2010, 2545, -1, -1, 3106, 3346, 3515, 3900, 4091, 4195, 4490, 4715

COTTONDRAWUNIT#69/TEXACO

C34, 2432, 3519

881, 1188, 2058, 2589, -1, -1, 3190, 3370, 3560, 3946, 4124, 4230, 4512, 4750

FEDERALDELBASIN#1/S. W. RICHARDSON

R35, 2432, 3524

907, 1239, 2109, 2625, -1, -1, 3254, 3471, 3635, 4002, 4179, 4283, 4576, 4802

NEWMANFEDERAL#1/HONDODRILLING

N01, 2433, 3581

-1, -1, -1, -1, -1, -1, -1, -1, -1, -1, 4104, 4302, 4406, -1, 4930

BELLLAKEUNIT7/CONTINENTALOIL

B01, 2433, 3625

1275, 1800, 2600, 3075, 3560, 3595, 3760, 3795, 3805, 4250, 4465, 4580, 4860,  
5140

GULFSTATENW#1/HONDODRILLING

G06, 2433, 3598

1175, 1610, 2455, 2930, 3450, 3495, -1, -1, 3510, 4125, 4325, 4430, 4710, 4955

GULFN. W. #2/HONDODRILLINGCO

H06, 2433, 3606

1185, 1630, 2460, 2930, 3440, 3485, -1, -1, 3520, 4125, 4335, 4440, 4735, 4980

STATE000#1/TOML. INGRAM

O07, 2433, 3590

1185, 1635, 2470, 2940, 3475, -1, -1, -1, 3515, 4155, 4350, 4455, 4720, 4960

STATE\*0\*#2/TOML. INGRAM

I07, 2433, 3603

1205, 1580, 2445, 2930, 3460, 3500, -1, -1, 3510, 4145, 4340, 4445, 4720, 4965

STATE\*P\*#1/TOML. INGRAM

T07,2433,3636

1200,1645,2480,2955,3495,3540,-1,-1,3550,4180,4325,4480,4710,5010

STATE#1-7/GEORGEW. RILEY INC.

R07,2433,3547

1225,1620,2440,2930,3560,-1,-1,-1,3590,4260,4440,4545,4795,5040

GULFSTATE#7-2/DAVIDFASKEN

F07,2433,3578

1190,1630,2460,2940,3480,3520,3530,3550,3555,4170,4360,4465,4755,  
5000

N.M. STATEA.G.#1/SUNRAYMIDCONTINENT

S08,2433,3637

1210,1700,2520,3033,3580,-1,-1,-1,3645,4255,4450,4555,4848,5100

HOLLAND#1/BYAROBENNETT

B13,2433,3598

1245,1780,2635,3150,3685,3725,-1,-1,3760,4385,4580,4690,4930,5190

HOLLY-STATE#1/ROBERTX. HOLT

H17,2433,3592

1210,1680,2505,3050,3550,3600,-1,-1,3610,4260,4465,4565,4850,5100

STATELOWE#1/TENNECOOIL

T17,2433,3554

1200,1540,2395,2915,-1,-1,-1,-1,-1,-1,-1,-1,-1,5045

STATE\*BB\*20N01/CONTINENTALDIL

C20,2433,3540

1135,1495,2360,2885,3495,-1,-1,-1,3540,4195,4400,4500,4780,5020

STATE#1/F.R. JACKSON

J22,2433,3594

1215,1730,2790,3330,3630,-1,-1,-1,3745,4400,4600,4705,4980,5230

SUNRAYSTATE#1/TENNECOOIL

T27,2433,3502

1185,1590,2520,3100,3630,-1,-1,-1,3665,4370,4540,4640,4900,5150

STATE\*AF\*#1

T29,2433,3525

1146,1492,2390,2942,3480,3500,-1,-1,3554,4335,4500,4599,4749,5177

CONTINENTALSTATE#1/KIRKLINDRILLINGCO.

C30,2433,3557

1070,1410,2270,2790,3415,-1,3510,3660,3800,4205,4390,4490,4730,4970

CONTINENTALSTATE#1/ALBERTGAEKLEOF.

G31,2433,3524

1062,1385,2280,2840,3470,-1,3660,3720,3835,4220,4415,4520,4765,5000

#1LEAST."GX"/GULF&KIRKLIN

K36,2433,-1

1165,1695,2580,3135,3690,-1,-1,-1,3785,4405,4600,4710,4955,5215

#1GERDING/HANAGANPETROLEUM

H01,2434,3447

-1,-1,-1,-1,-1,-1,-1,-1,3400,3765,4110,4300,4915,-1

FEDERAL@BE@#1/SHELLOIL

D04,2434,3567

1045,1545,2400,2905,3355,3395,-1,-1,3795,4115,4415,4550,4840,5130

BELLLAKEUNIT#14/CONTINENTALOIL

C05,2434,3619

1145,1695,-1,-1,-1,-1,-1,-1,-1,-1,-1,-1,-1,5140

BELLLAKEUNITNO.3/CONTINENTALOIL

B06,2434,3630

1240,1760,2550,3030,3495,3540,-1,-1,3730,4200,4422,4525,4870,5130

HALLFEDERAL#1

S09,2434,3570

1130,1660,-1,-1,-1,-1,-1,-1,3800,4230,4650,-1,-1,5230

SUPERIORFEDERAL#1-3/J.GLENNBENNET

B03,2529,2985

340,900,-1,-1,-1,-1,-1,-1,-1,2280,2455,2650,2870,3065

SUPERIOR#1-8/J.GLENBENNET

B08,2529,2921

-1,170,-1,-1,-1,-1,-1,-1,1490,2030,2350,2450,2555,2755

SUPERIORFEDERAL#1/WEILH.WILLS

W08,2529,2923

-1,260,-1,-1,1280,-1,-1,-1,1330,2060,2230,2330,2645,2845

CORRALDRAWUNIT#1/MOBIL

M14,2529,3118

550,890,-1,-1,1710,1840,-1,-1,1895,2480,2620,2715,3040,3235

SUPERIORFEDERAL15NO1/J.GLENBENNETT

B15,2529,3041

290,770,-1,-1,-1,-1,-1,-1,1660,2295,2460,2550,2858,3060

CORRALDRAWUNIT#2/MOBIL

W22,2529,3078

680,910,-1,-1,-1,-1,-1,-1,1580,2385,2550,2645,2825,3130

NO.1-26SUPERIORFEDERAL/J.GLENNBENNET

B26,2529,3043,5

175,530,-1,-1,-1,-1,-1,-1,1705,2405,2620,2720,3020,3215

SUPERIORFEDERAL1-27/J.GLENNBENNET

B27,2529,2990

120,360,-1,-1,-1,-1,-1,-1,-1,-1,2424,2515,2795,3000

FEDERAL#1/BELLPETROLEUM

B29,2529,2936

-1,225,630,920,1280,-1,-1,-1,1435,2090,2265,2355,2640,2835

CITIESSERVICEFEDERAL#1/BELLPETROLEUM

B30,2529,2945

-1,260,625,1135,1080,-1,-1,-1,1250,2060,2225,2320,2610,2805

STATE#1/D.B.SCULLY

S32,2529,3012

-1,195,-1,-1,1330,-1,-1,-1,1380,2155,2325,2425,2700,2895

R&BFEDERAL#1PATOILCORP

F04,2530,3273

850,1220,1809,1992,2263,-1,-1,-1,2263,2958,3134,3248,3577,3785

SUPERIORSTATE#1/REDPOOL

R08,2530,3210

233,760,1203,1684,1839,-1,-1,-1,1934,2646,2888,2995,3482,3684

POKERLAKE#44/BASSENT.

F10,2530,3317

779,1050,1688,2149,2425,-1,-1,-1,2425,3119,3299,3399,3710,3920

POKERLAKEUNIT#5X-1A/ALAMO

A10,2530,3282

900,1235,-1,-1,-1,-1,-1,-1,2660,3079,3254,3353,3642,3850

SHUGARTFEDERALN01/CHOCTAW

C12,2530,3371

973,1271,1963,-1,-1,-1,2850,2950,3059,3640,3705,3800,3869,4079

POKERLAKEUNIT#10A-61ALAMO

A14,2530,3349

1237,1530,-1,-1,-1,-1,-1,-1,-1,3250,3550,3660,3787,4010

HERZOGFEDERAL#1/P.R.BASS

F17,2530,3230

1064,1433,1680,2014,-1,-1,-1,-1,2166,2910,3088,3183,3489,3691

11

R&BFEDERAL#1XR.LOVEK

M18,2530,3192

1050,1204,1466,1742,-1,-1,-1,-1,2088,2835,3021,3116,3362,3554

JENNINGSFEDERALNO.1/P.R.BASS

B18,2530,3186

725,1072,1385,-1,-1,-1,2042,2333,2360,2797,2985,3082,3330,3531

FOKERLAKEUNITNO38/CENTRALSTATES

F19,2530,3209

-1,979,-1,-1,-1,-1,-1,-1,2100,2851,3023,3119,3400,3600

FOKERLAKEUNIT#6-2A/ALAMO

A21,2530,3252

1180,1374,-1,-1,-1,-1,-1,-1,2320,3010,3184,3282,3584,3791

FOKERLAKEUNIT#9-A-5/ALAMO

A23,2530,3311

1067,1280,-1,-1,-1,-1,-1,-1,2475,3220,3390,3486,3755,3960

FOKERLAKEUNIT#8-A-4/ALAMO

A27,2530,3260

1127,1431,-1,-1,-1,-1,-1,-1,2140,3090,3270,3367,3625,3827

#1-30SUPERIORFEDERAL/J.G.BENNET

B30,2530,3101

820,985,-1,-1,-1,-1,-1,-1,1950,2664,2837,2930,3215,3411

RICHARDSON&BASSFEDERALNO1/D.FASKIN

B35,2530,3246

1120,1538,-1,-1,-1,-1,-1,-1,2340,3080,3250,3340,3600,3800

COTTONDRAWUNITNO65/TEXACO

D02,2531,3476

732,1016,1604,2152,-1,-1,2767,3141,3240,3586,3757,3853,4128,4346

FOKERLAKEUNIT#7-A-3/ALAMO

A28,2531,3348

820,1124,1742,-1,-1,-1,-1,-1,3090,3420,3577,3676,3917,4184

#1DELBA(SNFEDERAL/GOLD...SANTANA

S35,2531,3319

1322,1537,2260,-1,-1,-1,2498,3050,3192,3513,3666,3760,4012,4229

E.F.RAYFEDERAL#8\*NO.2/TEXACO

R10,2532,3464

772,1141,1894,2465,3152,3384,-1,-1,3515,3874,4045,4143,4435,4662

TENNESSEEGAS&OILCO/RAYUSA#1

T10,2532,3460

780,1120,1850,2420,-1,-1,3020,3405,3500,3850,4025,4125,4415,4640

TEXACOE.F.RAYFEDERALNCT-1#2

F10,2532,3437

795,1145,1895,2440,-1,-1,3055,3415,3510,3865,4040,4135,4440,4670

EMILYFLINTRAYUSA#41/TEXACOOIL

E10,2532,3470

790,1140,1885,2445,-1,-1,3050,3405,3500,3860,4035,4135,4430,4655

COTTONDRAWUNITNO40/TEXACO

D10,2532,3478

792,1120,1948,2536,-1,-1,3160,3419,3552,3915,4089,4189,4470,4707

COTTONDRAWUNITNO39/TEXACO

C10,2532,3472

786,1131,1908,2482,-1,-1,3077,3398,3524,3890,4070,4168,4428,4652

TEXACOINC,COTTONDRAWUNIT#62

U10,2532,3468

785,1145,1970,2470,-1,-1,3080,3445,3545,3885,4075,4175,4465,4695

UNIONFEDERAL#1/PATOIL

F13,2532,3468

808,1137,1991,2513,-1,-1,3293,3439,3770,4122,4274,4373,4600,4834

CONTINENTALFEDERAL#1/WESTATES

W11,2532,3409

837,1177,2014,2561,-1,-1,3090,3535,3667,4006,4180,4280,4569,4812

FEDERAL\*0\*#1/J.I.O@NEILL,JR.

F14,2532,3445

761,1102,1923,2468,-1,-1,3163,3352,3691,4029,4212,4311,4545,4770

FEDERAL\*0\*#2/J.I.O@NEILL

O14,2532,3454

788,1130,1980,2518,-1,-1,3300,3519,3711,4053,4210,4308,4562,4791

ORAHALLFEDERAL14#1/HILL&MEBKER

H14,2532,3455

773,1132,1882,2456,-1,-1,3210,3466,3657,3999,4166,4263,4482,4712

TEXACOINC.G.E.JORDANFEDERAL%NCT-1#6

T15,2532,3447

768,1138,1850,2453,-1,-1,-1,-1,-1,3923,4092,4185,4435,4661

G.E.JORDANFEDXNCT1<#2/TEXACO

J15,2532,3455

781,1143,1789,2318,-1,-1,3022,3208,3506,3850,4026,4123,4396,4622

G.E.JORDANFEDERALXNCT2<WILLNO1/TEXACO

F15,2532,3451

787,1159,1830,2405,-1,-1,3080,3360,3550,3898,4068,4167,4389,4612

G.E.JORDONFEDERALXNCT2<NO2/TEXACO

G15,2532,3455

792,1157,1842,2472,-1,-1,3124,3440,3537,3889,4058,4158,4406,4628

G.E.JORDAN#31/TENNESSEE

L15,2532,3451

780,1142,1871,2440,-1,-1,3140,3428,3554,3902,4072,4171,4411,4637

G.E.JORDANUSA#2/TENNESSEE

M15,2532,3443

788,1164,1823,2395,-1,-1,3092,3377,3561,3911,4081,4178,4398,4623

G.E.JORDANUSA#4/TENNESSEE

N15,2532,3441

776,1139,1791,2341,2858,2888,3070,3346,3524,3869,4041,4140,4378,  
4602

COTTONDRAW-UNITNO46/TEXACO

W15,2532,3440

779,1148,1805,2343,-1,-1,3040,3187,3542,3885,4062,4159,4430,4653

CONTINENTALSTATE#1/SHORELINE

X16,2532,3443

768,1128,1792,2362,-1,-1,3050,3416,3508,3860,4022,4120,4366,4592

STATEZ16#1/CONTINENTAL

Z16,2532,3444

759,1129,1792,2380,-1,-1,3090,3336,3510,3863,4027,4123,4362,4584

STATEE.L.BRADLEY#1/TENNESSEE

B16,2532,3444

763,1140,1811,2402,-1,-1,3088,3425,3517,3865,4033,4130,4380,4606

STATEBRADLEY#2/TENNESSEE

F16,2532,3458

766,1160,1839,2426,-1,-1,3100,3423,3518,3871,4034,4133,4402,4629

STATEE.L.BRADLEY#3/TENNECO

T16,2532,3434

742,1110,1753,2351,-1,-1,3050,3391,3483,3841,4005,4101,4331,4551

STATEMONSANTO#1/TENNESSEE

M16,2532,3439

769,1138,1781,2336,-1,-1,3073,3291,3507,3856,4030,4131,4372,4592



MONSANTO#2/TENNESSEE

E16,2532,3433

770,1123,1733,2272,-1,-1,3004,3148,3481,3830,4000,4100,4357,4579

STATEMONSANTO#3/TENNESSEE

A16,2532,3434

728,1114,1720,2247,-1,-1,2940,3077,3423,3772,3958,4059,4329,4553

STATEMONSANTO#4/TENNESSEE

N16,2532,3421

696,1094,1633,2254,-1,-1,2975,3134,3425,3777,3950,4044,4314,4538

STATEMONSANTO#5/TENNECO

L16,2532,3437

744,1119,1734,2267,-1,-1,3050,3160,3464,3810,3986,4085,4342,4572

STATEMONSANTO#6/TENNECO

F16,2532,3423

742,1098,1655,2300,-1,-1,3105,3278,3459,3813,3978,4074,4320,4543

STATEMONSANTO#7/TENNECO

C16,2532,3411

698,1075,1680,2273,-1,-1,2970,3106,3428,3782,3958,4054,4318,4539

MONSANTO STATE#8/TENNECO

S16,2532,3426

713,1077,1738,2316,-1,-1,3058,3308,3475,3821,3988,4086,4312,4532

TEXASCO. JACKB. SHAW FEDERAL#1

S18,2532,3438

640,1013,1668,2228,2700,-1,-1,-1,-1,-1,-1,-1,-1,-1

COTTONDRAWUNIT#64/TEXACO

D18,2532,3431

606,940,1619,2192,-1,-1,2900,3230,3322,3660,3820,3912,4184,4412

COTTONDRAWUNIT#42/TEXACO

C20,2532,3394

730,1086,1698,2276,-1,-1,2978,3180,3486,3828,3987,4088,4320,4538

EUGENEH. PERRY USA#1/TENNESSEE

T21,2532,3428

731,1132,1748,2278,2756,2790,2940,3146,3455,3801,3981,4083,4335,  
4567

E. H. PERRY USA#2/TENNESSEE

F21,2532,3408

692,1062,1657,2209,2690,2717,2900,3017,3312,3672,3873,3973,4307,  
4524

#3E.H.PERRYUSA/TENNESSEE

E21,2532,3422

739,1173,1765,2339,3012,3208,-1,-1,3512,3855,4020,4118,4339,4557

E.H.PERRYUSAWELLN036/TENNECO

H21,2532,3404

706,1072,1681,2259,2720,2750,2892,3088,3383,3726,3904,4002,4318,  
4540

COTTONDRAWUNIT44/TEXACO

C21,2532,3400

756,1131,1740,2258,2712,2742,2944,3309,3442,3786,3967,4066,4352,  
4517

COTTONDRAWUNIT#57/TEXACO

D21,2532,-1

740,1114,1758,2278,2748,2778,2900,3020,3452,3796,3960,4060,4360,  
4586

PERRYFEDERAL#1/PANTHERCITY

F21,2532,3430

768,1127,1765,2304,2801,2830,2986,3184,3501,3848,4010,4110,4349,  
4570

PERRYFEDERAL#2/PANTHERCITY

R21,2532,3421

719,1108,1759,2300,-1,-1,2962,3123,3517,3860,4027,4128,4385,4587

PERRYFEDERALN05/PANTHERCITY

G21,2532,3409

747,1117,1741,2300,2780,2812,3045,3128,3497,3841,4021,4120,4319,  
4540

PERRYFEDERALN06/PANTHERCITY

Y21,2532,3400

726,1107,1740,2306,2784,2812,3060,3165,3491,3837,3993,3994,4312,  
4536

PERRYFEDERALN07/PANTHERCITY

K21,2532,3415

712,1096,1700,2247,-1,-1,2960,3083,3407,3750,3930,4032,4313,4334

PERRYFEDERAL#27

I21,2532,3406

738,1115,1761,2296,2730,2760,2910,3005,3457,3799,3983,4083,4354,  
4578

PERRYFEDERAL#28/PANTHERCITY

B21,2532,3413

752,1124,1754,2281,2733,2761,2878,3006,3463,3806,3980,4080,4352,  
4574

PERRYFEDERAL#35/PANTHERCITY

J21,2532,3384

727,1100,1720,2310,-1,-1,2976,3177,3470,3812,3981,4081,4319,4539

FERRYFEDERAL#37/PANTHERCITY

M21,2532,3398

746,1116,1700,2230,2700,2730,2880,2930,3422,3769,3946,4043,4131,  
4556

FERRYFEDERAL#38/PANTHERCITY

N21,2532,3404

776,1148,1731,2259,2715,2744,2906,3005,3435,3780,3950,4050,4334,  
4552

FERRYFEDERAL#43/P. R. MASS

V21,2532,3382

754,1113,1700,2245,2695,2725,2885,2992,3417,3759,3930,4030,4328,  
4550

G. E. JORDANFEDERALN05/TEXACO

T22,2532,3421

769,1141,1759,2270,-1,-1,2980,3178,3570,3835,4005,4104,4403,4629

G. E. JORDANFEDERALN03/TEXACO

J22,2532,-1

748,1128,1752,2287,2761,2791,2935,3056,3529,3870,4038,4138,4385,  
4612

COTTONDRAWUNITNO48/TEXACO

C22,2532,3411

747,1116,1750,2270,2730,2760,2887,3017,3481,3821,4002,4102,4379,  
4604

FEDERAL\*P\*NO.1/J. I. O'NEILL

O23,2532,3429

748,1084,1896,2430,2890,2920,3185,3295,3632,3969,4150,4354,4504,  
4731

GE JORDANFEDERAL#4%TEXACOK

G25,2532,3430

772,1156,1768,2295,-1,-1,2933,3138,3468,3810,3987,4084,4402,4629

ASHMDN&HILLIARDFEDERALNO1-25

A25,2532,3332

1043,1390,2270,2855,-1,-1,3558,3900,4005,4363,4550,4650,4900,5070

COTTONDRAWUNITNO61%TEXACOK

C27,2532,3391

756,1130,1770,2300,2957,-1,-1,3040,3504,3845,4016,4118,4385,4607

JISENAUSA#1%TENNECOK

J28,2532,3375

899,1258,1834,2341,-1,-1,2850,2941,3443,3782,3955,4057,4346,4560

JISENAJR. USA#2%TENNECOK

I28,2532,3370

957,1332,1920,2548,-1,-1,2851,2961,3437,3773,3946,4048,4341,4561

COTTONDRAWUNIT#45%TEXACOK

C28,2532,3382

817,1173,1755,2275,-1,-1,2832,2974,3407,3750,3925,4028,4339,4581

COTTONDRAWUNIT#47%TEXACOK

U28,2532,3392

784,1168,1745,2270,-1,-1,2900,2950,3447,3789,3963,4075,4348,4568

COTTONDRAWUNIT#5%TEXACOK

T28,2532,3412

868,1225,1798,2306,-1,-1,2858,2955,3445,3783,3956,4058,4339,4559

COTTONDRAWUNIT#51%TEXACOK

X28,2532,3398

780,1140,1750,2270,-1,-1,2890,3011,3463,3807,4070,4083,4340,4575

COTTONDRAWUNIT#56%TEXACOK

N28,2532,3388

738,1118,1739,2276,-1,-1,2875,3012,3464,3806,3886,3989,4355,4576

COTTONDRAWUNITNO.54%TEXACOK

W28,2532,3386

812,1177,1750,2273,-1,-1,2866,2962,3460,3798,3969,4072,4350,4568

COHONDRAWUNITNO59%TEXACOK

Z28,2532,3386

768,1148,1739,2261,-1,-1,2870,2953,3470,3810,4028,4124,4365,4584

CONCOCFEDERAL#1-29%J.W.LOVELADY<

C29,2532,3366

1141,1485,-1,2532,-1,-1,-1,3025,3422,3259,3930,4032,4306,4527

COTTONDRAWUNIT58%TEXACO

T29,2532,3356

922,1305,-1,-1,-1,-1,2853,2995,3402,3742,3917,4019,4330,4551

HANKAMERNO1/CONTINENTALFEDERAL

H31,2532,3551

862,1208,2026,2492,3070,3114,-1,-1,3123,3762,3951,4050,4356,4588

RAYSMITH#1

S31,2532,3311

1075,1420,1980,2485,2725,2785,-1,-1,3290,3626,3773,3880,4135,4350

WESTATESPET.COOFIX,JENNINGS#1

W33,2532,3349

930,1307,1825,2375,3040,3060,-1,-1,3520,3840,4000,4105,4349,4570

JENNINGSFEDERAL#33-1/HILL-MEEKER

H33,2532,3354

1042,1402,1998,2503,-1,-1,2910,3054,3493,3824,3989,4089,4365,4582

HALLFEDERAL#33#1/HILL-MEEKER

H33,2532,3332

1054,1438,2059,2436,-1,-1,2870,3050,3444,3770,3936,4034,4307,4522

PERRYK,BASSFEDERALMUSI#1

J01,2533,3490

1200,1670,2577,3200,3551,3620,3620,4321,4321,4382,4565,4678,4745,  
5200

HILL&MEEKERBASSFEDERAL#1

H05,2533,3480

1103,1433,2334,2906,3444,3493,-1,3732,3851,4237,4420,4530,4813,505

SANTANAPET.CO/ANNIEBASSFEDERAL#1

S08,2533,3457

1064,1427,2282,2813,3432,-1,3496,3730,3839,4196,4376,4470,4770,505

CURTISHANKAMER/MUSEFEDERAL#1

H11,2533,3424

1034,1541,2444,3035,3557,3580,-1,-1,3620,4362,4520,4620,4861,5115

SAHH,JOLLIFFEJR.#1/BASSFEDERAL

J18,2533,3497

985,1310,2469,2722,3191,3210,3376,3720,3819,4167,4335,4434,4676,  
4915

CURTISHANKAMAFEDERALBASE#1

H20,2533,3431

1010,1345,2247,2827,3250,3273,3404,3743,3847,4177,4329,4430,4713,  
4955

AMERICANQUASARPETCO./MACADRAW#1

A21,2533,3392

1006,1332,2295,2940,-1,-1,-1,-1,-1,-1,-1,-1,-1,-1

GEORGE L.BUCKLESCO./FEDERALMARSHALN01

B21,2533,-1

1038,1382,2260,2838,3312,3330,3390,3733,3832,4204,4333,4440,4710,  
4963

TEXACOCO/COTTONDRAWUNITN018

T22,2533,3414

1046,1123,1760,2300,2835,2870,3013,3240,3551,3886,4045,4150,4400,  
4638

HILL&MEEKER/MUSEFEDERAL23#1

M23,2533,3353

1060,1400,2260,2811,3323,3350,3450,3790,3877,4248,4406,4470,4497,  
5014

R. B. FARRISPERRYFEDERAL

F24,2533,3359

1044,1460,2355,2947,3394,3423,-1,-1,3563,4330,4533,4642,4875,5125

KINGRESOURCESPANAMERICANFEDERALNO.1

K25,2533,3343

1043,1440,2298,2850,-1,3300,-1,3848,3947,4320,4485,4577,4871,5119

ROBERTA,DEANHARRYDICKSON#1

D27,2533,3320

1020,1382,2230,2780,-1,-1,-1,3735,3830,4190,4350,4460,4755,4995

TIDEWATEROILCO/ANNIER,BASSFEDERAL#1

T28,2533,3353

970,1308,2140,2700,3285,-1,3300,3669,3752,4096,4255,4358,4600,4895

TENNECOOILCO,W.H.JENNINGSINC.USA#1

T29,2533,3422

992,1381,2245,2750,3380,-1,3425,3778,3854,4180,4295,4475,4662,4907

TENNESSEEGASTRANSMISSIONRICHARDSON&BASSUSA#1

T31,2533,3386

738,1096,1915,2490,3000,3034,3120,3250,3743,4068,4232,4336,4578,  
4810

NEILH.WILLSCONTINENTALSTATENO.1

W32,2533,3391

900,1208,2088,2650,3140,3170,3295,3540,3775,4108,4256,4350,4645,  
4886

PUREOILCOMPANYREDHILLSUNIT#1

D32,2533,3332

873,1195,2045,2678,-1,-1,-1,-1,-1,-1,-1,-1,-1,-1

ASHMONHILLIARDIOILCO.STATE#1-36

A36,2533,3346

1035,1423,2291,2859,3480,-1,3508,3886,3982,4350,4510,4622,4875,512

MAXK.WILSONMARATHONSTATE#1

W36,2533,3325

963,1332,2222,2775,3272,3304,3447,3650,4010,4360,4535,4640,4860,  
5105

DISTRIBUTION:

DOE/TIC-4500, R74, UC-70 (316)

US Department of Energy, Headquarters (3)  
Office of Nuclear Waste Management  
Attn: Program Manager (WIPP)  
Director, Division of Waste Isolation (2)  
Washington, DC 20545

US Department of Energy, Headquarters  
Office of Defense Waste and By-Products  
Attn: Director  
Washington, DC 20545

US Department of Energy (2)  
Albuquerque Operations  
Attn: W. R. Cooper, Mgr, WIPP, Project Office (2)  
PO Box 3090  
Carlsbad, NM 88221

US Department of Energy  
c/o Battelle Office of Nuclear Waste Isolation  
505 King Ave  
Columbus, OH 43201

Battelle Memorial Institute  
Office of Nuclear Waste Isolation  
Attn: S. Goldsmith, Mgr, ONWI Library  
505 King Avenue  
Columbus, OH 43201

Battelle Memorial Institute  
Project Management Division  
505 King Avenue  
Columbus, OH 43201

Bechtel National, Inc. (2)  
Attn: D. L. Ledbetter  
D. Roberts  
Fifty Beale St  
PO Box 3965  
San Francisco, CA 94119

Stanford University  
Department of Geology  
Attn: K. B. Krauskopf, Chairman  
Stanford, CA 94305

Oak Ridge National Laboratory  
Attn: J. O. Blomeke  
PO Box X  
Oak Ridge, TN 37830

US Geological Survey  
Water Resources Division  
Attn: J. D. Bredehoeft  
Western Region Hydrologist  
345 Middlefield Rd  
Menlo Park, CA 94025

Karl P. Cohen, Consultant  
928 N California Ave  
Palo Alto, CA 94303

Fred M. Ernsberger, Consultant  
1325 NW 10th Ave  
Gainesville, FL 32605

Johns Hopkins University  
Department of Earth Sciences  
Attn: H. P. Eugster  
Baltimore, MD 21218

University of New Mexico  
Department of Geology  
Attn: R. C. Ewing  
Albuquerque, NM 87131

University of Minnesota  
Department of Civil and Mineral Engineering  
Attn: C. Fairhurst  
Minneapolis, MN 55455

University of Texas  
Department of Geological Sciences  
Attn: W. R. Muehlberger  
Austin, TX 78712

Vanderbilt University  
Department of Environmental Engineering  
Attn: F. L. Parker  
108 New Engineering Building  
Nashville, TN 37235

D'Arcy A. Shock, Consultant  
233 Virginia  
Ponca City, OK 74601

WIPP Public Reading Room  
Attn: G. Schreiner  
Atomic Museum, KAFB East  
Albuquerque, NM 87185

DISTRIBUTION (Cont):

Carlsbad Municipal Library  
WIPP Public Reading Room  
Attn: L. Hubbard, Head Librarian  
101 S. Hallagueno St  
Carlsbad, NM 88220

Thomas Brannigan Library  
Attn: D. Dresp, Head Librarian  
106 W Hadley St  
Las Cruces, NM 88001

Roswell Public Library  
Attn: N. Langston  
301 N Pennsylvania Ave  
Roswell, NM 88201

Hobbs Public Library  
Attn: M. Lewis, Librarian  
509 N Ship St  
Hobbs, NM 88248

State of New Mexico (2)  
Environmental Evaluation Group  
Attn: R. H. Neill, Director  
320 Marcy St  
PO Box 968  
Santa Fe, NM 87503

NM Department of Energy and Minerals (2)  
Attn: L. Kehoe, Secretary  
K. LaPlante, Librarian  
PO Box 2770  
Sante Fe, NM 87501

Emery C. Arnold  
New Mexico State Geologist  
PO Box 2860  
Sante Fe, NM 87501

New Mexico State Library  
Attn: I. Vollenhofer  
PO Box 1629  
Sante Fe, NM 87503

New Mexico Tech  
Martin Speer Memorial Library  
Campus St  
Socorro, NM 87801

University of New Mexico  
Zimmerman Library  
Attn: Z. Vivian  
Albuquerque, NM 87131

USGS, Water Resources Division (2)  
505 Marquette, NW  
Western Bank Bldg, #720  
Albuquerque, NM 87102

USGS, Conservation Division  
Attn: W. Melton  
PO Box 1857  
Roswell, NM 88201

USGS, Special Projects Branch (2)  
Attn: R. P. Snyder  
Federal Center, Bldg 25  
Denver, CO 80225

NM Bureau of Mines and Mineral Resources (2)  
Attn: F. E. Kottlowski, Director  
Socorro, NM 87801

Klaus Kuhn  
Gesellschaft fuer Strahlen-und  
Umweltforschung MBH Muenchen  
Institut fuer Tieflagerung  
Berliner Strausse 2  
3392 Clausthal-Zellerfeld  
FEDERAL REPUBLIC OF GERMANY

Klause Eckart Maass  
Hahn-Meitner-Institut fuer Kernforschung  
Glienicke Strasse 100  
1000 Berlin 39  
FEDERAL REPUBLIC OF GERMANY

Michael Langer  
Bundesanstalt fuer Geowissenschaften und Rohstoffe  
Postfach 510 153  
3000 Hanover 51  
FEDERAL REPUBLIC OF GERMANY

Helmut Rothemeyer  
Physikalisch-Technische Bundesanstalt  
Bundesalle 100  
3300 Braunschweig  
FEDERAL REPUBLIC OF GERMANY



DISTRIBUTION (Cont):

Rolf-Peter Randl  
Bundesministerium fuer Forschung und Technologie  
Postfach 200 706  
5300 Bonn 2  
FEDERAL REPUBLIC OF GERMANY

Fenix & Scisson, Inc.  
Attn: J. A. Cross  
3170 W Sahara Avenue  
Spanish Oaks D-12  
Las Vegas, NV 89102

Gayle Pawloski, L-222  
Geologist CSDP  
Lawrence Livermore Laboratory  
Livermore, CA 94550

US Nuclear Regulatory Commission (3)  
Division of Waste Management  
Mail Stop 69755  
Attn: J. Martin  
M. Bell  
H. Miller  
Washington, DC 20555

Center of Waste Management Programs  
Department of Social Sciences  
Attn: G. L. Downey  
Michigan Technology University  
Houghton, MI 49931

Department of Geological Sciences  
Attn: D. W. Powers  
University of Texas at El Paso  
El Paso, TX 79968

UCLA  
Department of Earth and Space Sciences  
Attn: J. Rosenfeld  
Los Angeles, CA 90024

University of Texas  
Department of Geological Sciences  
Attn: J. K. Warren, Ph.D.  
Assistant Professor  
PO Box 7909  
Austin, TX 78712

6000 E. H. Beckner  
6253 J. C. Lorenz  
6330 W. D. Weart  
6331 D. J. Borns (11)  
6331 S. J. Lambert  
6331 A. R. Lappin  
6331 K. L. Robinson  
6331 S. E. Shaffer  
6331 C. L. Stein  
6332 Sandia WIPP Central Files (12)  
7111 L. J. Barrows  
7133 R. D. Statler  
7135 P. D. Seward  
8024 M. A. Pound  
3141 C. M. Ostrander (5)  
3151 W. L. Garner (3)